2001 DURRES SURVEY
TEAM B FIELD NOTEBOOK

VEGETATION CATEGORIES:
- UNCULTIVATED, NO VEGETATION
- UNC. GRASS
- UNC. HIGH GRASS
- UNC. GROUNDCOVER
- CULTIVATED NO VEG. (NOW PLOUGHED).
- GRAIN/STRAW
- ALFALFA-LIKE
- OLIVES/FRUIT (+ GRASS)
- VINES

SOIL CONDITION CATEGORIES:
- PLOUGHED
- BULLDOZED
- DUMPED EARTH
- STABLE TERRACES
- ERODING TERRACES
- ☑ ACTIVE EROSION

MAP LEGEND:
- BUNKER
- TREE
- ROAD
- PATH
- WATERCOURSE
- BRIDGE
- FENCE
- STRUCTURE

TEAM B MEMBERS

PHOEBE ACHESON #1
BRIKENA SHKODRA #18
ROD FITZSIMONS #5
ROVENA KURTI #11
EDUARD SHEHU #17
SHARI STOCKER #19
IRIS POLIXRON #15
VALBONA ÇOKO - #2
ADAM GUTTERIDGE - #6

14·III·01

AREA 6 **TRACT** B001 **TIME (FIELD)** 1:20 PM

VISIBILITY 20%
VEGETATION mixed · grass
SOIL CONDITION stable · some plowing along contours
erosion from horse shoe

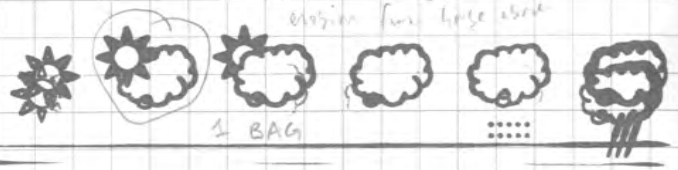

AREA 6 **TRACT** B002 **TIME (FIELD)** 2 PM

VISIBILITY 20%
VEGETATION thick · grass
SOIL CONDITION stable · erosion from horse ruts

AREA 6 **TRACT** B003 **TIME (FIELD)** 2 PM

VISIBILITY 100%
VEGETATION plowed - bare
SOIL CONDITION plowed against contour



AREA **TRACT** **TIME (FIELD)**

VISIBILITY
VEGETATION
SOIL CONDITION

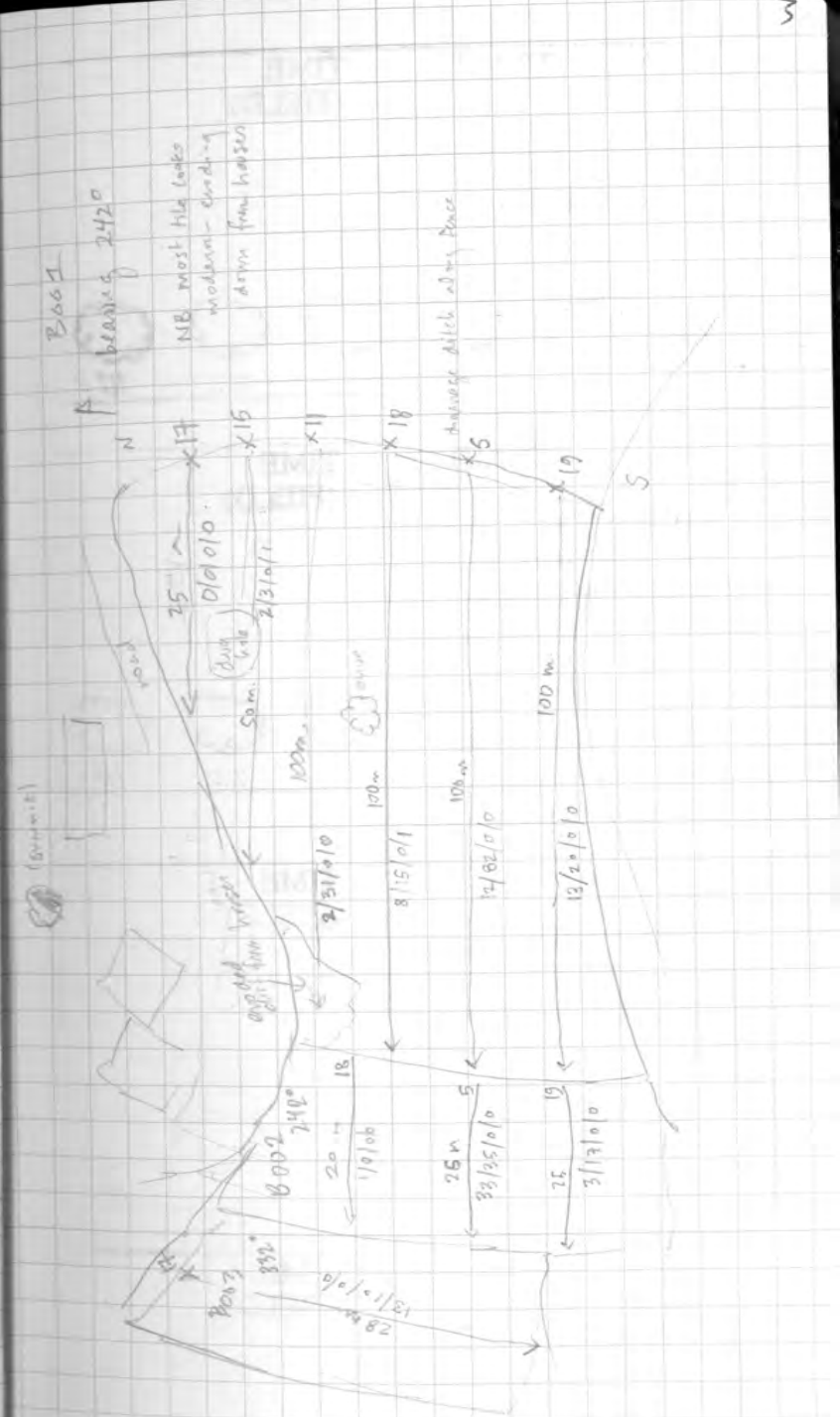

14 III 01

AREA 6 **TRACT** B004 **TIME (FIELD)** 2:20 PM

VISIBILITY 50%
VEGETATION sparse grass
SOIL CONDITION stubble - plowed along contour

AREA 6 **TRACT** B005 **TIME (FIELD)** 2:35 PM

VISIBILITY 100%
VEGETATION plowed under
SOIL CONDITION plowed against contour
most collected in 1st 1/2 of field



AREA 6 **TRACT** B006 **TIME (FIELD)** 2:45

VISIBILITY 100%
VEGETATION plowed under
SOIL CONDITION plowed against contour
A3 B005 (top part)

AREA 6 **TRACT** B007 **TIME (FIELD)** 2:55 PM

VISIBILITY 30%
VEGETATION tall grass (sparse)
SOIL CONDITION stubble (plowed)



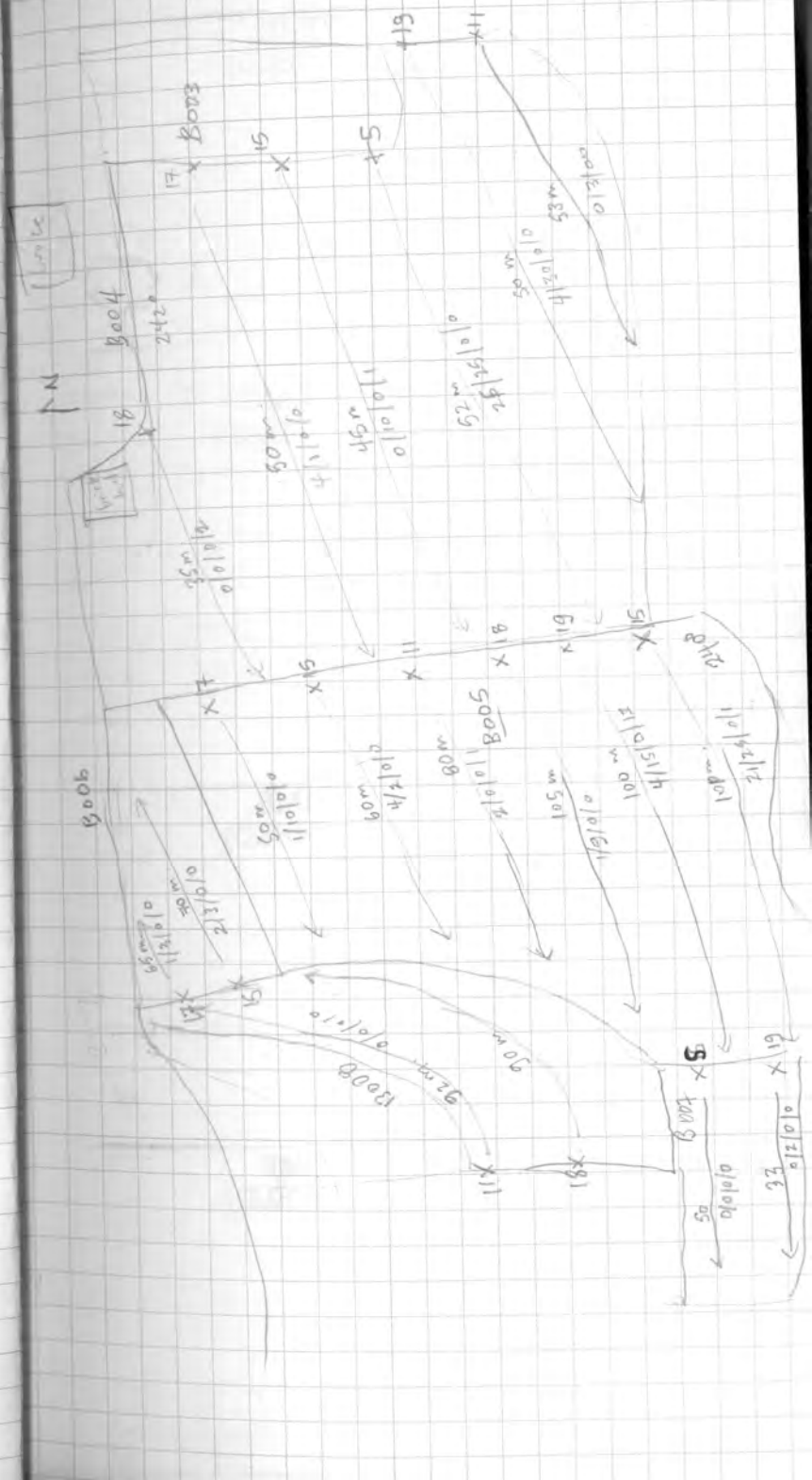

AREA 6 **TRACT** B008 **TIME (FIELD)** 2:55

VISIBILITY 60%

VEGETATION tall grass (sparse)

SOIL CONDITION plowed w/ contour

Ø BAG (IMAGE PAGE 5) ::::: ///

AREA 6 **TRACT** B009 **TIME (FIELD)** 7:55 320°

VISIBILITY 50%

VEGETATION grass mult

SOIL CONDITION grass, building site w/dumped earth



1 BAG ::::: ///

AREA 6 **TRACT** B010 **TIME (FIELD)** 8:00 320°

VISIBILITY 50%

VEGETATION grass

SOIL CONDITION stable likely under plow

1 BAG ::::: ///

AREA 6 **TRACT** B011 **TIME (FIELD)** 8:10 30°

VISIBILITY 30%

VEGETATION grass

SOIL CONDITION stable - under plough

::::: ///

4.III.01

end 3:10 pm and attempt to remove land rover (Lorena's) from mud. Lots of mud today b/c of heavy rain last night.

Today we arrived before lunch, ate lunch + did training. Working to N of reservoir in area 6, in tracts above the (dirt/mud) road + below a household complex. Most fields are under cultivation, but direction of plowing does not always follow contour. Fields were plowed bare + planted or under grass. Some erosion of modern house tile + debris downslope, esp. in B001 → E edge of B005. But earlier material mixed in.

15.III.01

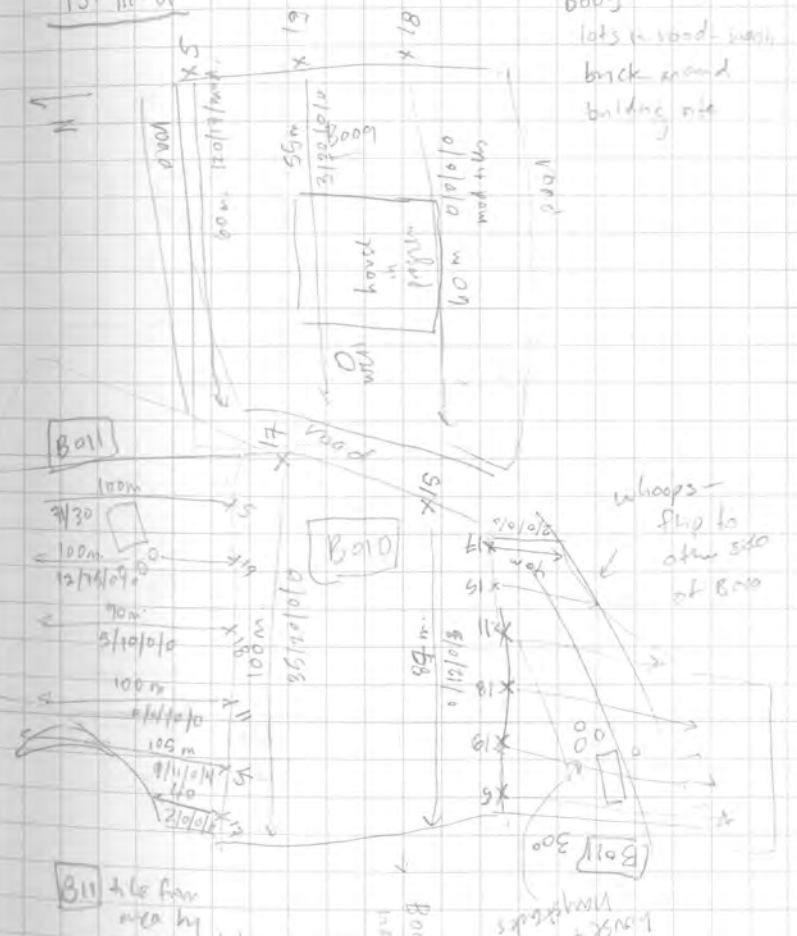

AREA 6 TRACT B012 TIME (FIELD) 8:25

VISIBILITY 10% 30°
VEGETATION clover
SOIL CONDITION stable - prob. under plow

AREA 6 TRACT B013 TIME (FIELD) 8:30 240°

VISIBILITY 70%
VEGETATION grass
SOIL CONDITION stable

ø BAG

AREA 6 TRACT B014 TIME (FIELD) 8:35 210°

VISIBILITY 10%
VEGETATION clover
SOIL CONDITION stable - under plow



ø BAG

AREA 6 TRACT B015 TIME (FIELD) 8:40 60°

VISIBILITY 20%
VEGETATION grass
SOIL CONDITION stable under plow

1 BAG

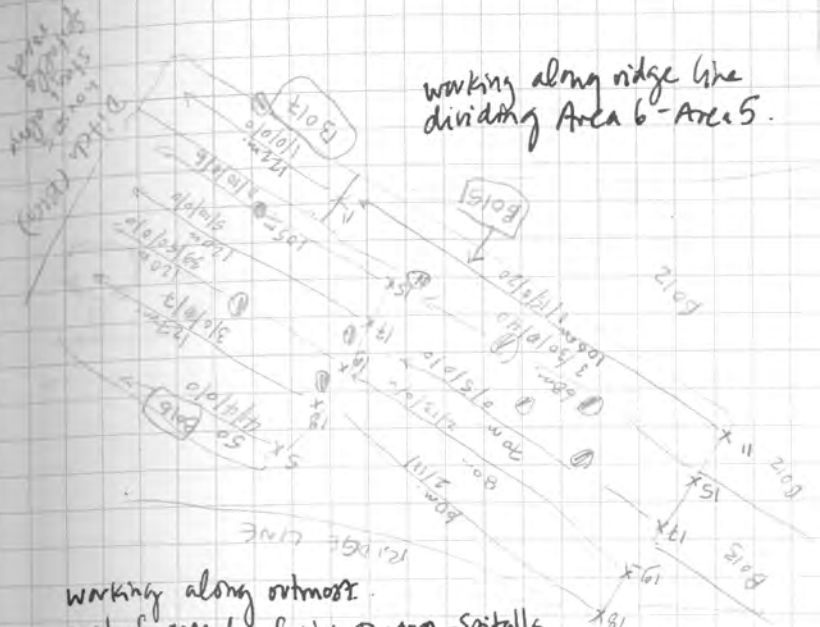

working along ridge line dividing Area 6 - Area 5.

working along outmost part of area 6 - facing Durrett - Spitalla Road. There are farmhouses but most new housing is to the S. Fields are grassy with ~~tethered~~ animals; a few bare plow.

↓ N

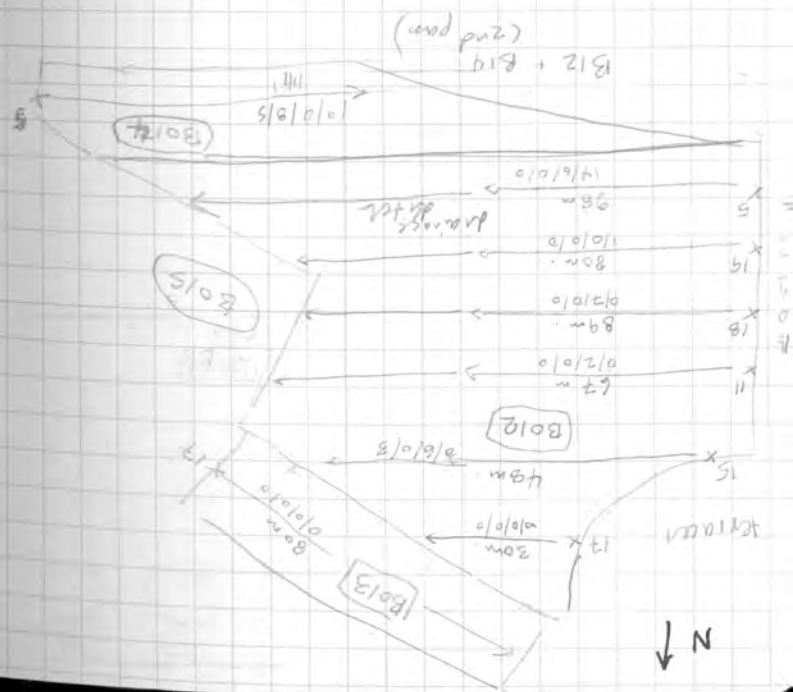

↓ N

AREA 6 TRACT B016 TIME 8.50
(FIELD) 60°
VISIBILITY 100%
VEGETATION ploughed
SOIL CONDITION against carrier

1 BAG IMAGE P.9 ::::: ///

AREA 6 TRACT B017 TIME 8.50
(FIELD) 60°
VISIBILITY 20%
VEGETATION clover/grass
SOIL CONDITION under plough

1 BAG IMAGE P.9 ::::: ///

AREA 6 TRACT B018 TIME 9:15
(FIELD) 170°
VISIBILITY 40%
VEGETATION grass
SOIL CONDITION stable under plow
modern household at top of built!

1 BAG ::::: ///

AREA 6 TRACT B019 TIME 9:34
(FIELD) 350°
VISIBILITY 30%
VEGETATION grass (tall)
SOIL CONDITION stable under plow

::::: ///

Large gently sloping fields lie beside the canal along the Durres-Spittala road



AREA 6 TRACT B020 TIME 9:45
(FIELD) 140°/corn
VISIBILITY 40%
VEGETATION grass
SOIL CONDITION under plow



AREA 6 TRACT B021 TIME 9:45
(FIELD) 140°/wall
VISIBILITY 50%
VEGETATION grass
SOIL CONDITION dumped earth in parts - house under construction



AREA 6 TRACT B022 TIME 10:05
(FIELD) 60°
VISIBILITY 100%
VEGETATION plowed
SOIL CONDITION plowed against contour



AREA 6 TRACT B023 TIME 10:15
(FIELD) 240°
VISIBILITY 30%
VEGETATION clover/grass
SOIL CONDITION stubble

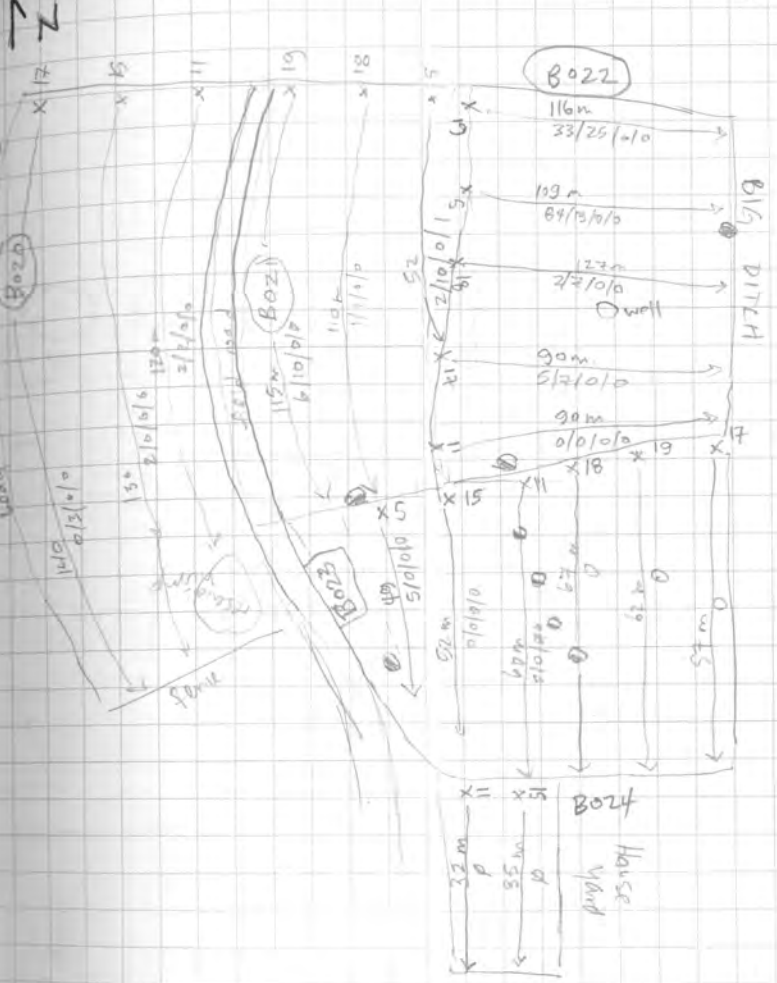

Moving South along the canal W of the Barres-Spitalla Road. Some large open fields + others with horses under construction. to S. of B024 horsing begins in earnest.

AREA 6 TRACT B024 TIME 10:25
(FIELD)
VISIBILITY 40%
VEGETATION grass + baby trees
SOIL CONDITION stable drainage ditch

Ø BAG IMAGE P.13 ::::: ///

AREA 6 TRACT B025 TIME 10:45
(FIELD) 240°
VISIBILITY 100%
VEGETATION clover
SOIL CONDITION stable under plow

Ø BAG ::::: //

AREA 6 TRACT B026 TIME 10:45
(FIELD) 240°
VISIBILITY 90%
VEGETATION plowed
SOIL CONDITION plow ps. cotton

1 BAG ::::: ///

AREA 6 TRACT B027 TIME 11 AM
(FIELD) 340°
VISIBILITY 80%
VEGETATION plowed
SOIL CONDITION plow ps. cotton

::::: ///

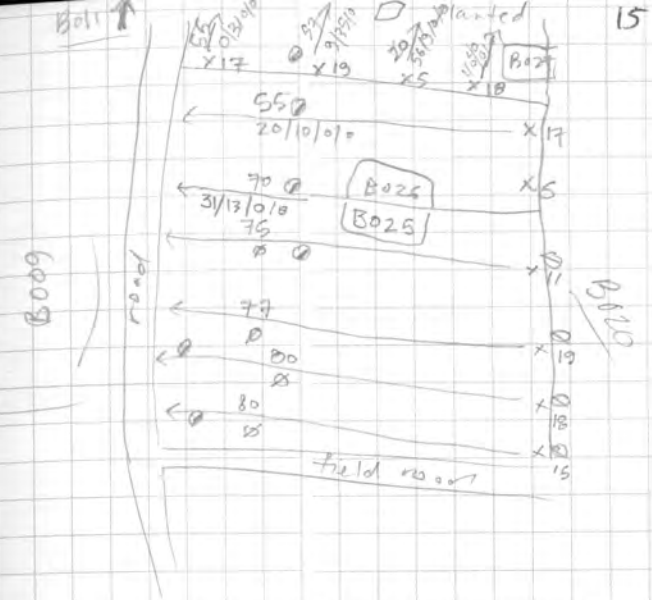

Cookie break 10:30 in field B020. We walk back W to an area with a road observable on the map. Fields here are well-fenced, likely b/c we are on the edge of urban sprawl.

AREA 6 TRACT B028 TIME 11:15
(FIELD) 75°
VISIBILITY 20%
VEGETATION grass
SOIL CONDITION hilltop, walkway ditches removed by bunker

1 BAG

AREA 6 TRACT B029 TIME 11:30
(FIELD)
VISIBILITY 90%
VEGETATION planted
SOIL CONDITION on center sandy soil

AREA 6 TRACT B030 TIME 11:30
(FIELD)
VISIBILITY 40%
VEGETATION grass
SOIL CONDITION top of hill w/ bunker above trenches of B29

AREA 6 TRACT B31 TIME 11:40
(FIELD) 285°
VISIBILITY 30%
VEGETATION grass
SOIL CONDITION stable
by pieces of limestone

moving to cover hilltops— B28 a gun emplacement? Above B11.

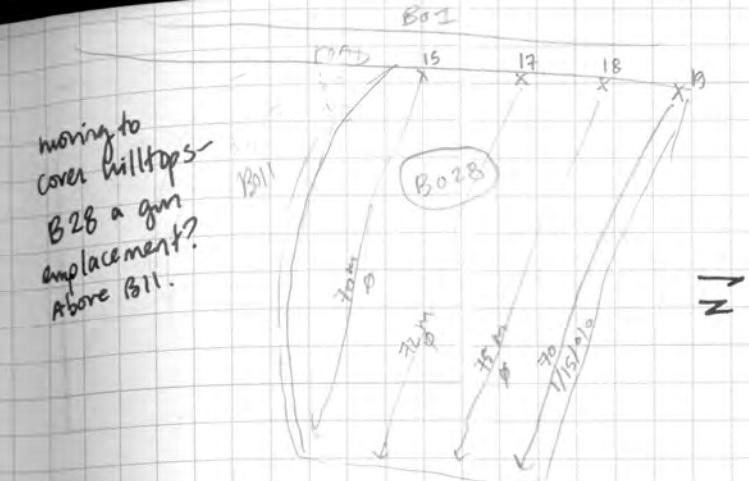

B29+30 above farmhouse complex of B1-4

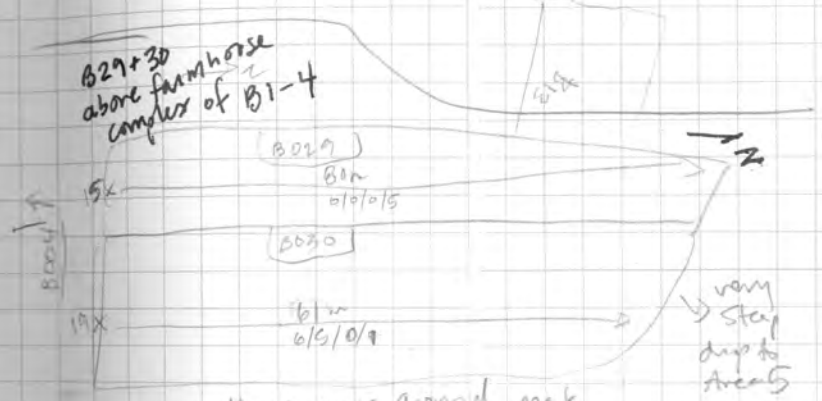

these curve around peak

Above work of 14/III/01, along ridge boundary of Area 5

AREA 6 TRACT B032 TIME 11:55
(FIELD) contour
VISIBILITY 50%
VEGETATION grass - terraces w/ bushy faces
SOIL CONDITION



AREA 6 TRACT B033 TIME 12:10
(FIELD) contour
VISIBILITY 50%
VEGETATION grass - lg. bushes
SOIL CONDITION terrace

AREA 6 TRACT B034 TIME 12:25
(FIELD) contour
VISIBILITY 50%
VEGETATION grass + bushes
SOIL CONDITION terrace



AREA 6 TRACT B035 TIME 12:25
(FIELD) contour
VISIBILITY 50%
VEGETATION grass + bushes
SOIL CONDITION terrace



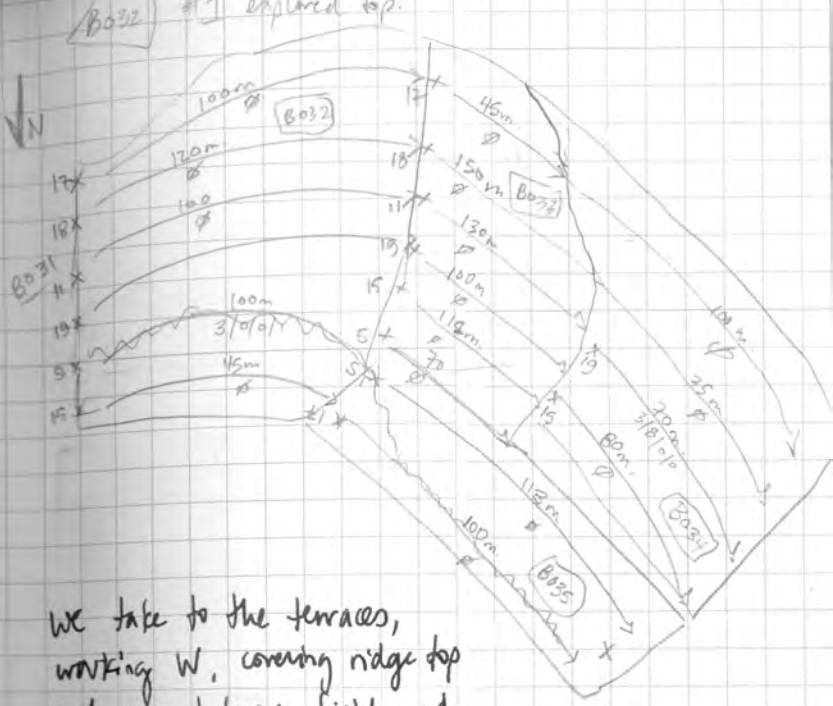

We take to the terraces, working W, covering ridge top and area below a field road (seems to be on map). Going becomes difficult as terraces become covered in bushes, more so as we move W.

AREA 6 TRACT 036 TIME (FIELD) 1:15 1300

VISIBILITY 70%

VEGETATION sparse grass

SOIL CONDITION grass very roughly worked – attempt to plough?

1 BAG (Phoebe backpack)

AREA 6 TRACT 037 TIME (FIELD) 1:15 contour

VISIBILITY 30%

VEGETATION grass + bushes

SOIL CONDITION terrace

1g. piece of limestone

at hollow of contour big bushy area

AREA 6 TRACT 038 TIME (FIELD) 1:30 contour

VISIBILITY 30%

VEGETATION grass + bushes

SOIL CONDITION terrace

conglomerate bedrock means lots of pebbles

AREA TRACT TIME (FIELD)

VISIBILITY

VEGETATION

SOIL CONDITION

top of ridge above 32/33/34/35

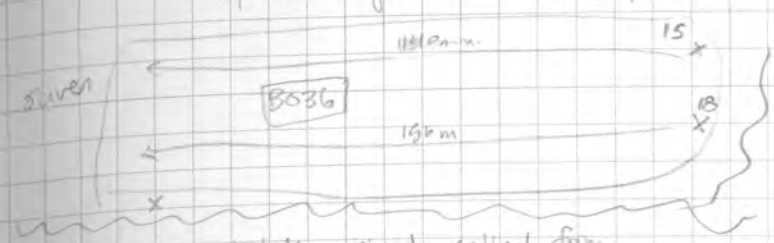

B037

Bag includes sherds collect from scarp above road below line 18

most sherds are from scarp – except 1

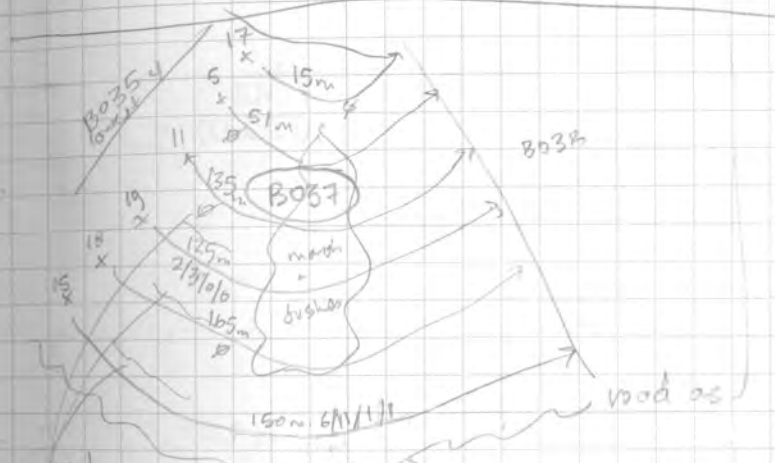

ended scarps as terraces seem productive of sherds (photo)

B036

oliver

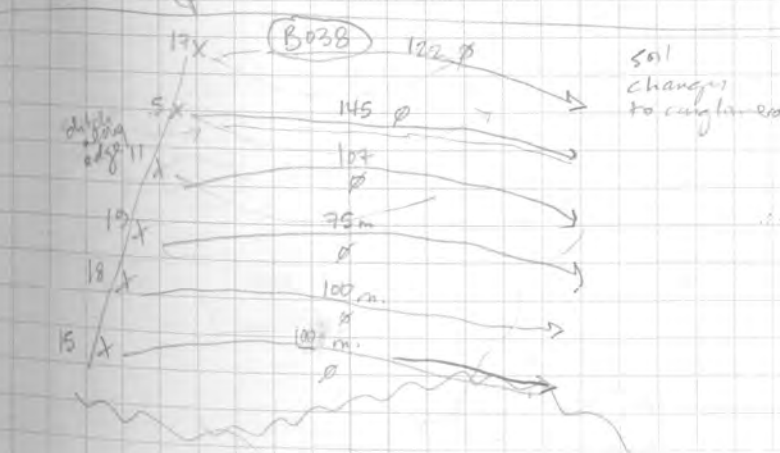

soil changes to conglomerate

unsurveyed yet

AREA 6 TRACT B039 TIME 1:50
(FIELD) uniform

VISIBILITY 30%
VEGETATION grass + wetland
SOIL CONDITION terrace

AREA 6 TRACT B040 TIME 2:25
(FIELD) uniform

VISIBILITY 40%
VEGETATION grass
SOIL CONDITION terrace

AREA 6 TRACT B041 TIME 2:25
(FIELD)

VISIBILITY
VEGETATION grass
SOIL CONDITION wet grass



AREA TRACT B042 TIME 2:30
(FIELD)

VISIBILITY 50%
VEGETATION grass
SOIL CONDITION sandy not grassed

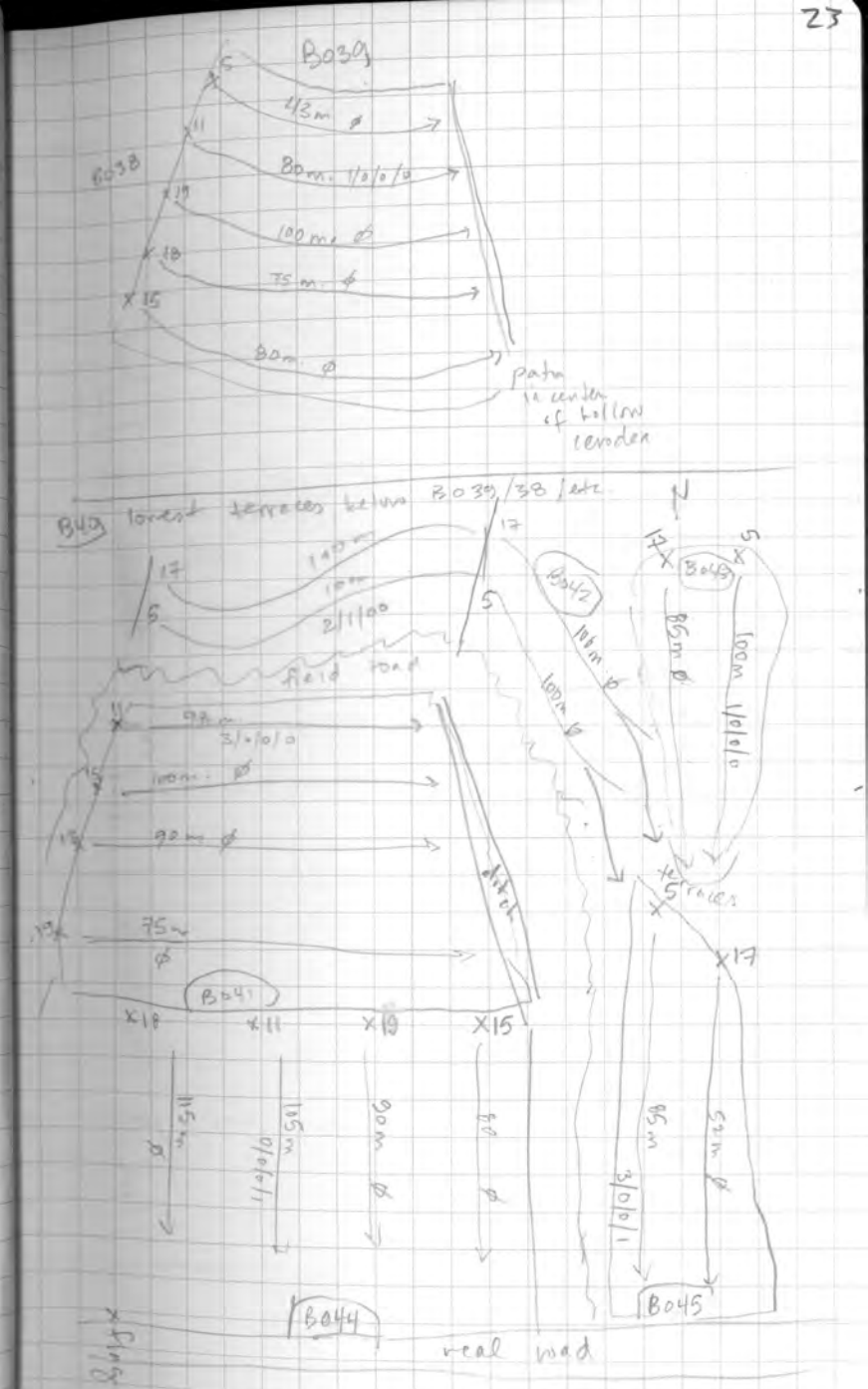

AREA 6 TRACT B044 TIME 2:40
(FIELD) ~~350°~~ 170

VISIBILITY 50%
VEGETATION grass
SOIL CONDITION plowed

Ø BAG IMAGE P.23 ::::: ///

AREA 6 TRACT B045 TIME 2:49
(FIELD) 90°

VISIBILITY 50%
VEGETATION grass
SOIL CONDITION stable
farm roads on through

? probably 180°
flower field

Ø BAG IMAGE P.23 ///

AREA 6 TRACT B043 TIME 2:30
(FIELD) contour

VISIBILITY 50%
VEGETATION grass
SOIL CONDITION not under plow

plateau above terraces

ØBAG IMAGE P.23 ::::: ///

AREA 6 TRACT B046 TIME 3:05
(FIELD) 100°

VISIBILITY 10%
VEGETATION grass
SOIL CONDITION under plow?

::::: ///

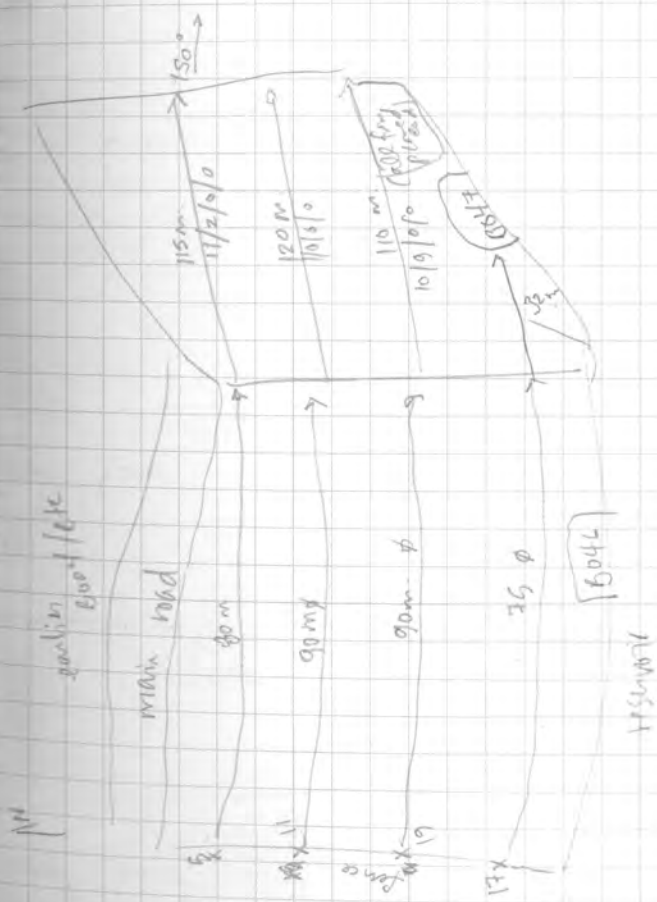

AREA 6 TRACT B047 TIME 3:10
(FIELD) 60°
VISIBILITY 20%
VEGETATION grass
SOIL CONDITION stable (under plow)



AREA 6 TRACT B048 TIME 3:10
(FIELD)
VISIBILITY 20%
VEGETATION vines / grass
SOIL CONDITION

AREA 6 TRACT 049 TIME 3:15
(FIELD)
VISIBILITY 30%
VEGETATION grass stubble
SOIL CONDITION wire grass

AREA TRACT TIME
(FIELD)
VISIBILITY
VEGETATION
SOIL CONDITION

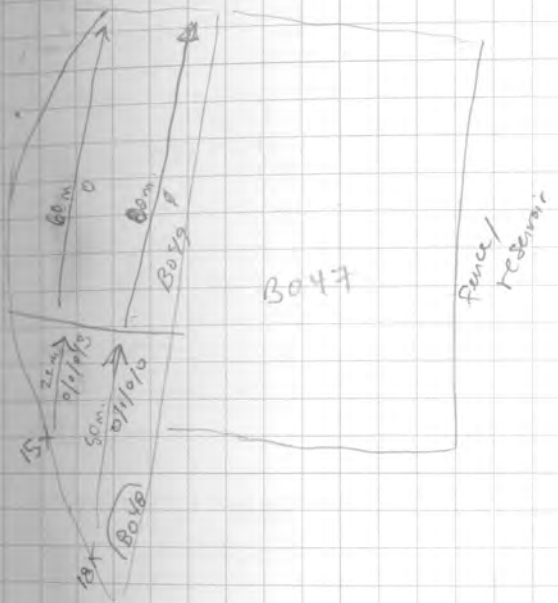

16.III.01

AREA 6 **TRACT** B050 **TIME (FIELD)** 8 AM contour (W)

VISIBILITY 10%
VEGETATION grass + bushes
SOIL CONDITION terrace stable

AREA 6 **TRACT** B051 **TIME (FIELD)** 8:05 W

VISIBILITY 10%
VEGETATION grass + bushes
SOIL CONDITION terrace

AREA 6 **TRACT** B052 **TIME (FIELD)** 8:15 W

VISIBILITY 10%
VEGETATION grass + maquis
SOIL CONDITION terrace - very steep

AREA 6 **TRACT** B053 **TIME (FIELD)** 8:25

VISIBILITY 10%
VEGETATION grass + maquis
SOIL CONDITION terrace

Start w/ terraces, next to where we finished yesterday. We work below field road under summit of N ridge, above farm w/ dogs.



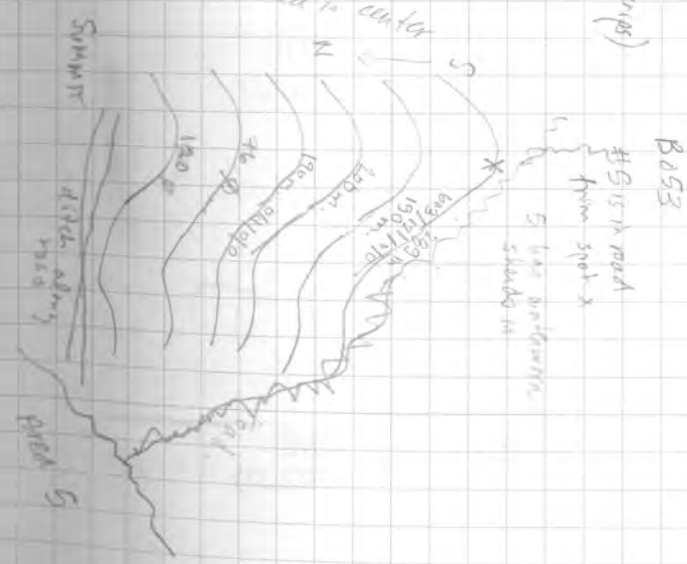

AREA 6 TRACT B054 TIME 8:45 (FIELD)

VISIBILITY 20%
VEGETATION grass + Spanish bayonet
SOIL CONDITION terraces stable





AREA C TRACT B055 TIME 9:05 (FIELD)

VISIBILITY 30%
VEGETATION grass + brush
SOIL CONDITION stable terraced

AREA 6 TRACT 056 TIME 9:40 (FIELD)

VISIBILITY 50%
VEGETATION grass, roughly planted
SOIL CONDITION terraces (shallow) wide flat



need to be tagged

AREA TRACT TIME (FIELD)

VISIBILITY
VEGETATION
SOIL CONDITION

B054 return to summit - area above field road, above B050-053. Potential source of intercepting sherds found on lower terraces.

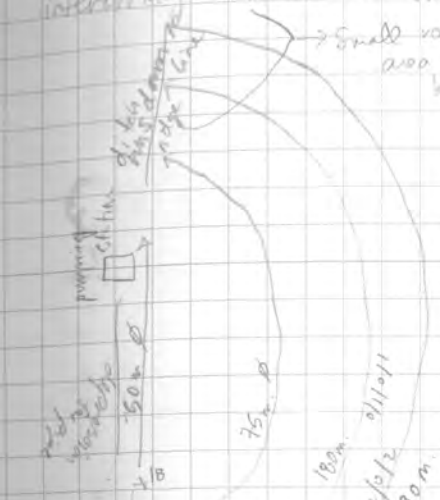

B054 - very rough terraces only

19's collection is from the place where field was more open + planned

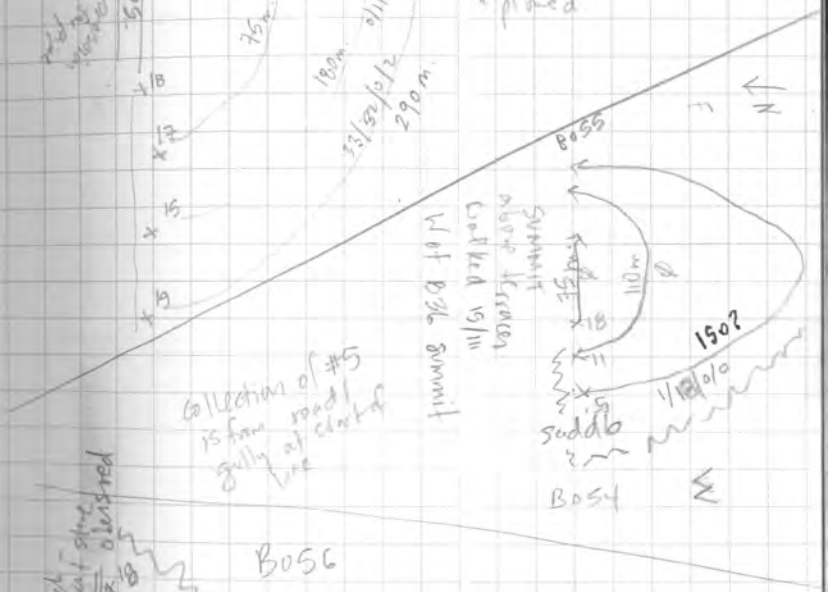

Collection of #5 is from road/ gully at start of line

very roughly planned - terraces shallow + modified by planting - seems to contain much talus → esp. by bankers.

cut stone observed in drainage ditch

MOUNTAIN GOAT TRACT

AREA 6 **TRACT** B057 **TIME** 10:00
(FIELD) mostly W

VISIBILITY 20%
VEGETATION grass, heavy magos in places
SOIL CONDITION terraces - unaddled not continuous mostly shallow + stable



AREA 6 **TRACT** B058 **TIME** 10:45
(FIELD) mostly S

VISIBILITY 30%
VEGETATION grass, some bushes
SOIL CONDITION terraces - eroding at top (sandy)
hilltop

AREA 6 **TRACT** B059 **TIME** 10:45
(FIELD) mostly S.

VISIBILITY 30%
VEGETATION grass
SOIL CONDITION terraces - sloping + plateaued above road



AREA 6 **TRACT** B060 **TIME** 11:10
(FIELD) S mostly

VISIBILITY 50%
VEGETATION grass, some bushes
SOIL CONDITION
[illegible] eroded + sandy at top
[illegible]

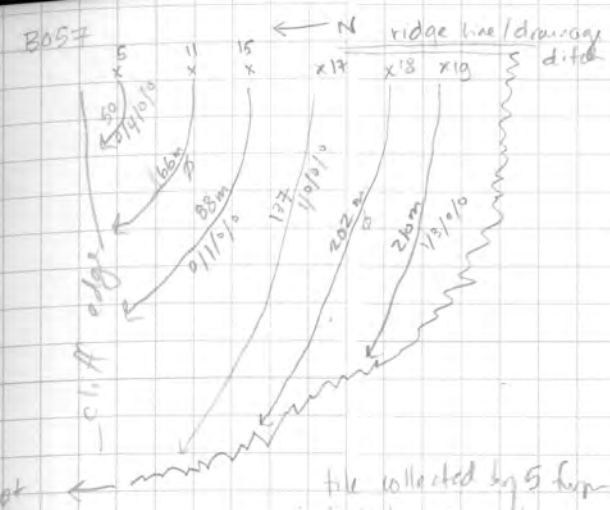

tile collected by 5 from just below summit.

Plateau on summit w/ remains of gun entrenchment + various trenches along slopes.

Very bushy at start of lines, then thinning out + mostly grass. Terraces are irregular + largely shallow + stable - erosion at goat trails.

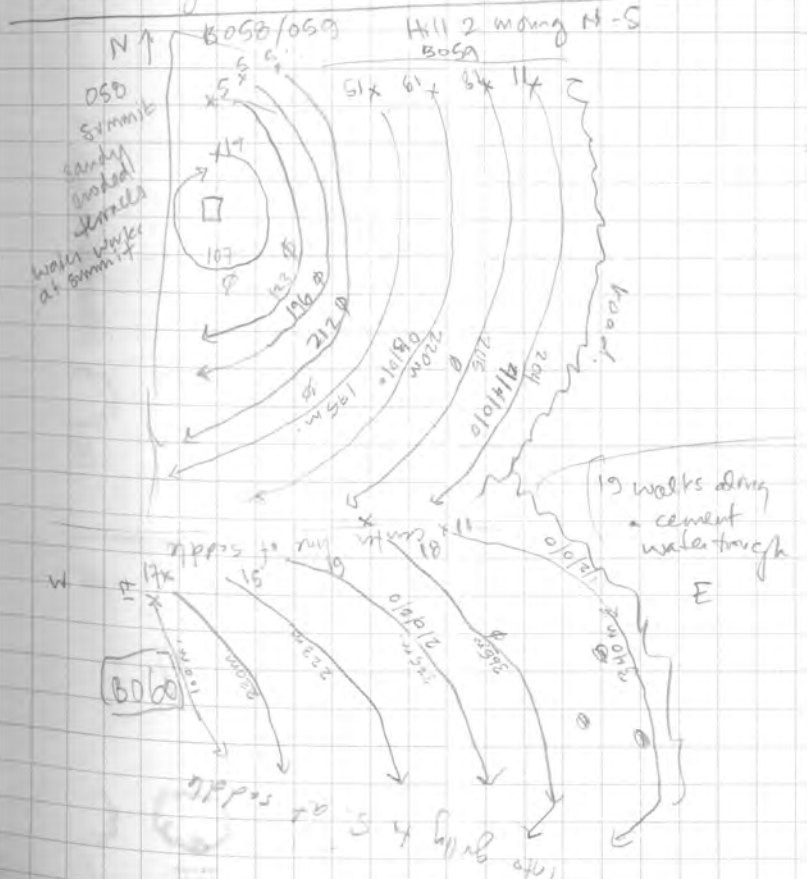

AREA 6 TRACT B061 TIME (FIELD) 11:55

VISIBILITY 60%
VEGETATION grass + olives
SOIL CONDITION shallow terraces eroding

AREA 6 TRACT B062 TIME (FIELD) 12:05

VISIBILITY 50%
VEGETATION grass, bushes
SOIL CONDITION stable terrace

AREA 6 TRACT B063 TIME (FIELD) 12:15

VISIBILITY 30%
VEGETATION grass, olives
SOIL CONDITION terrace stable

AREA 6 TRACT B064 TIME (FIELD) 1:05

VISIBILITY 20%
VEGETATION grass, thistles
SOIL CONDITION terraces stable



AREA 6 **TRACT** B065 **TIME** 1.30 (FIELD)

VISIBILITY 20%
VEGETATION grass + olives
SOIL CONDITION stable, shallow terraces

In Rod's BAG

AREA 6 TRACT B066 2.05

VISIBILITY 20%
VEGETATION tall grass + olives
SOIL CONDITION under plow

AREA 6 TRACT B67 2.20

VISIBILITY 30%
VEGETATION grass + olives
SOIL CONDITION stable - flat + small terraces

AREA 6 **TRACT** B68 **TIME** 2.25 **(FIELD)**

VISIBILITY 20% grass + olives
VEGETATION
SOIL CONDITION terraces

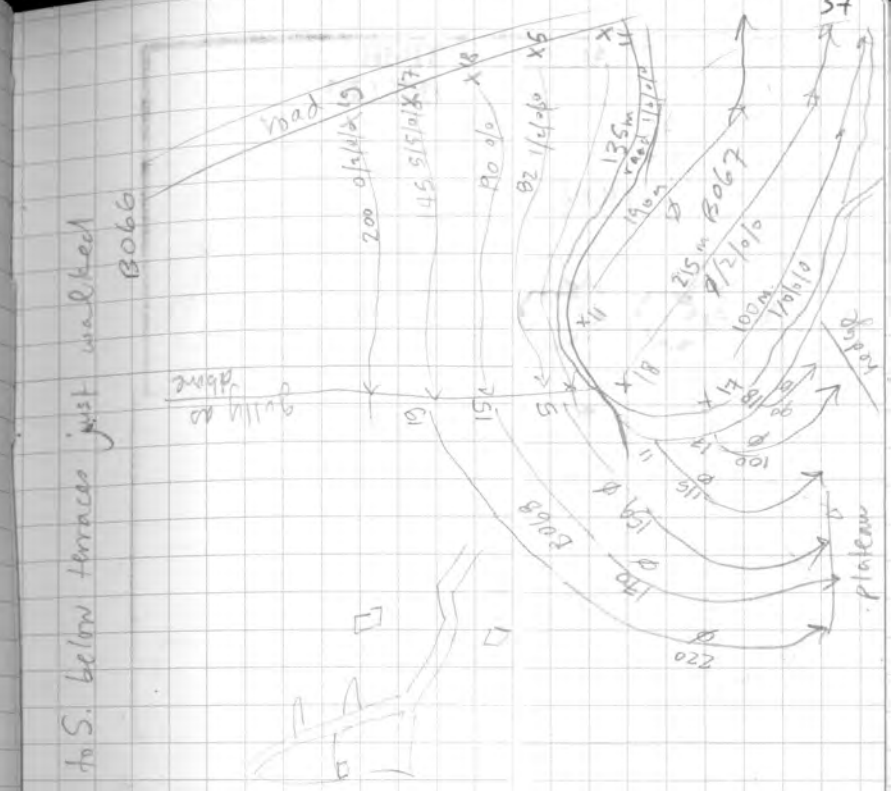



AREA 6 TRACT B069 TIME (FIELD) 3:00 pm 70°

VISIBILITY 10%
VEGETATION leafy clover
SOIL CONDITION under plow

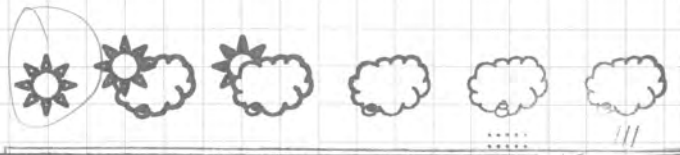

AREA 6 TRACT B070 TIME (FIELD) 7:45 West contour

VISIBILITY 20%
VEGETATION grass + spanish broom
SOIL CONDITION terraces stable

AREA 6 TRACT B071 TIME (FIELD) 8:00 W Contour

VISIBILITY 40%
VEGETATION grass
SOIL CONDITION terraces

AREA 6 TRACT B072 TIME (FIELD) 8:15 240°

VISIBILITY 80%
VEGETATION plowed
SOIL CONDITION along contour

B69 right above reservoir. W of B046

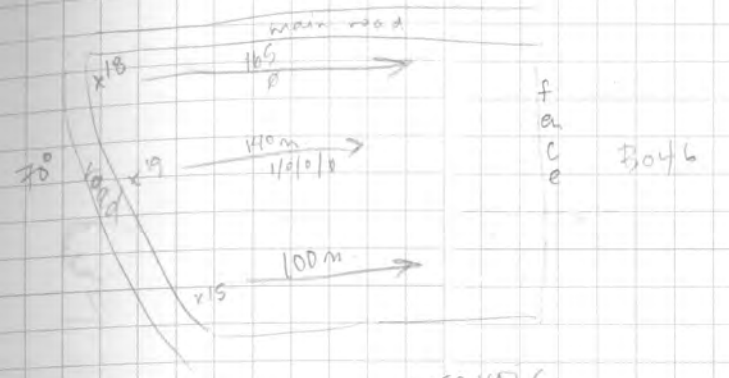

17.III.01

B070 filling in a small area left out in previous days

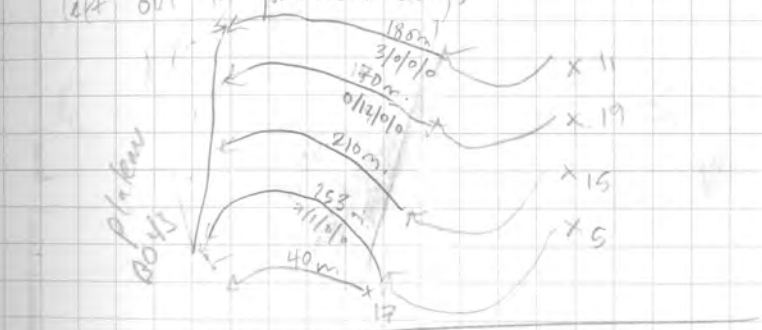

B071 below B050



AREA 6 TRACT B073 TIME 8:25
(FIELD)
VISIBILITY 30%
VEGETATION grass + bushes
SOIL CONDITION terraces stable

N on terraces



AREA 6 TRACT B074 TIME 8:35
(FIELD) 140°
VISIBILITY 60%
VEGETATION grass, some plowed
SOIL CONDITION under plow



AREA 6 TRACT B075 TIME 8:50
(FIELD) contour W
VISIBILITY 30%
VEGETATION grass (garden on top) → lots of ceramic
SOIL CONDITION stable
? under plow

AREA 6 TRACT B076 TIME
(FIELD)
VISIBILITY 20%
VEGETATION grass + olives
SOIL CONDITION terraced stable

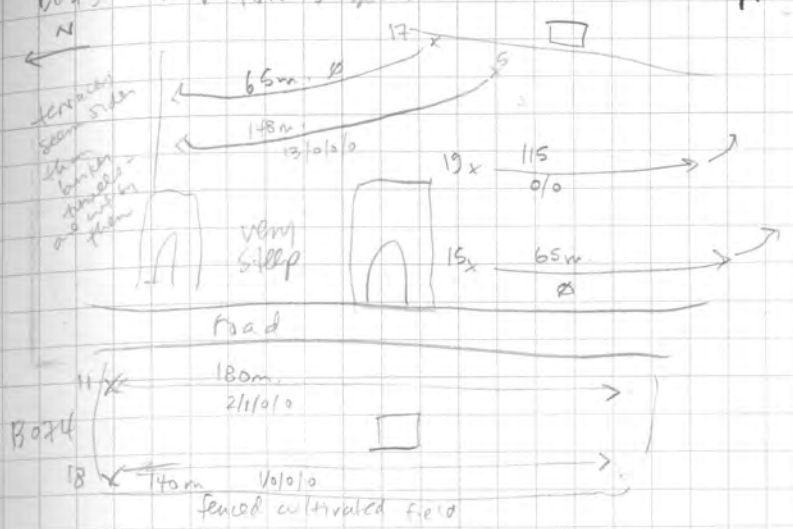

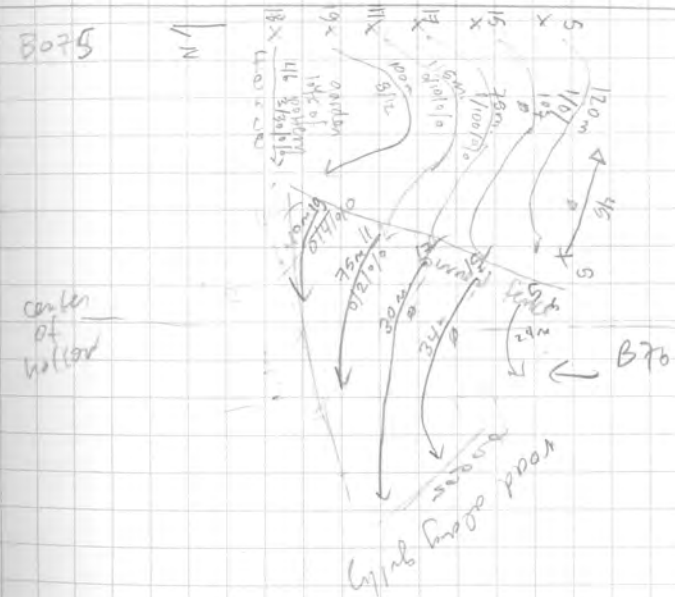

AREA 6 TRACT B078 TIME 9:15 (FIELD)

VISIBILITY 20%
VEGETATION grass + olives
SOIL CONDITION stable
shallow terraces

AREA 6 TRACT B078 TIME 9:25 (FIELD)

VISIBILITY 20%
VEGETATION grass + olives
SOIL CONDITION shallow terraces
stable

AREA 6 TRACT B079 TIME 9:40 (FIELD)

VISIBILITY 20%
VEGETATION grass
SOIL CONDITION terrace

AREA 6 TRACT B080 TIME 9:55 (FIELD)

VISIBILITY 20%
VEGETATION grass + spanish broom
SOIL CONDITION terraced
stable

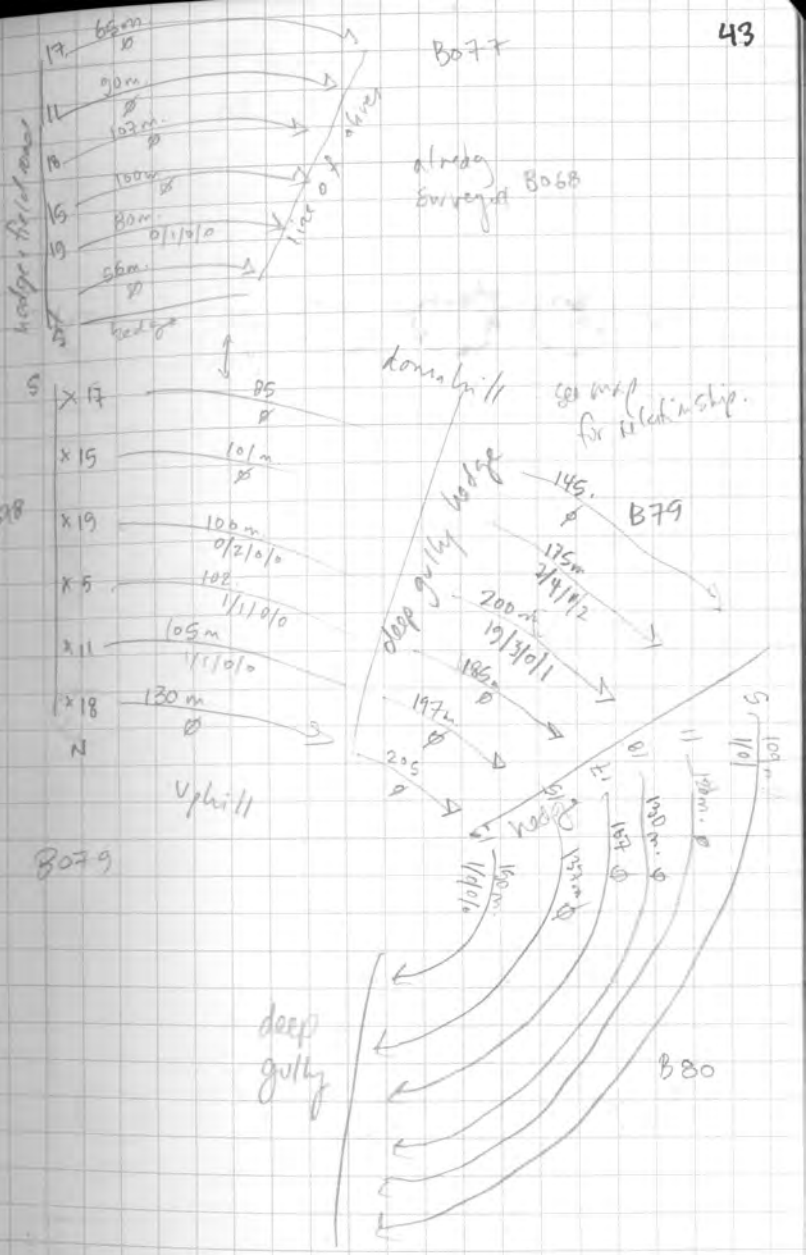

AREA 6 TRACT BB1 TIME 10:30
(FIELD) S
VISIBILITY 30%
VEGETATION grass, bushes
SOIL CONDITION terraced



AREA 6 TRACT BB2 TIME 11:00
(FIELD) S
VISIBILITY 30%
VEGETATION grass, bushes
SOIL CONDITION terraced



AREA 6 TRACT BB3 TIME 11:40
(FIELD) N
VISIBILITY 70%
VEGETATION grass, bushes
SOIL CONDITION terraced

AREA TRACT TIME
(FIELD)
VISIBILITY
VEGETATION
SOIL CONDITION

Cooking break early (10:15) after big climb. next we finish the mountains.

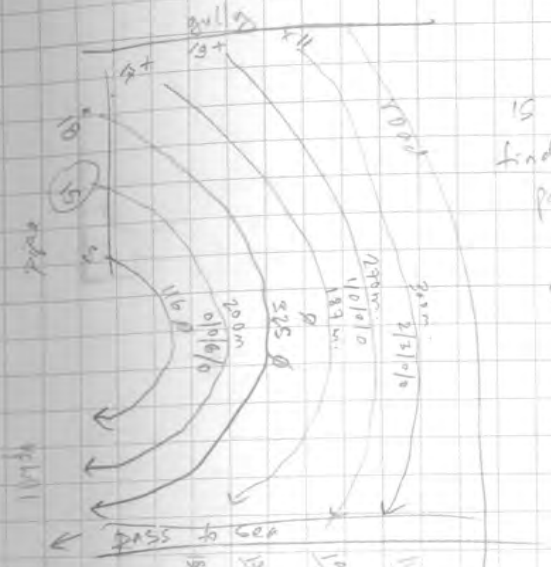

BB1

BB2

18 breaks line b/c no way through 2 major bulldozed terraces on 18's line (baby goats)

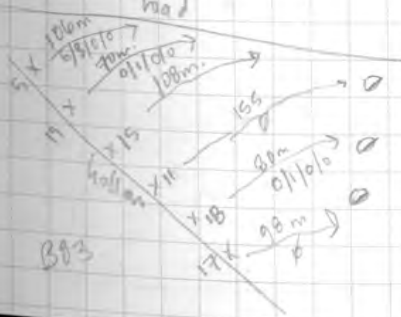

AREA 6 TRACT B84 TIME 11:55 (FIELD)

VISIBILITY 40%
VEGETATION grass, bushes, olives
SOIL CONDITION rough, hilly, terraced

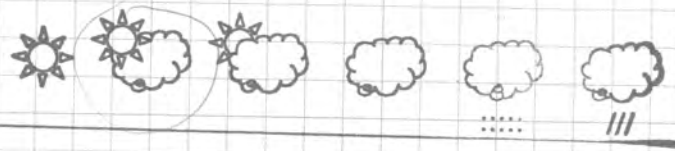

AREA 6 TRACT B85 12:15 (FIELD)

VISIBILITY 30%
VEGETATION grass
SOIL CONDITION stable terrace

rough W

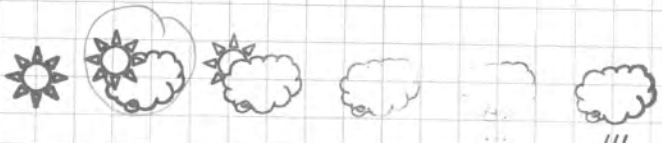

AREA 6 TRACT B86 TIME (FIELD) 1:00

VISIBILITY 30%
VEGETATION grass + olives
SOIL CONDITION stable terrace

AREA 6 TRACT B87 TIME (FIELD) 1:15

VISIBILITY 20%
VEGETATION grass
SOIL CONDITION flat stable

20°

B84 continues N of B83
very irregular landscape of terraces + ditches



AREA 6 TRACT B88 TIME (FIELD) 1:30

VISIBILITY 20%
VEGETATION grass
SOIL CONDITION stable, marshy

MAGE P.

AREA 6 TRACT B89 TIME (FIELD) 1:35

VISIBILITY 20% 30°
VEGETATION grass
SOIL CONDITION stable marshy

AREA 6 TRACT B90 TIME (FIELD) 1:40

VISIBILITY 30% 30°
VEGETATION grass
SOIL CONDITION stable river bottom lumpy - dumped earth??

AREA 6 TRACT B91 TIME (FIELD) 1:55 50°

VISIBILITY 30%
VEGETATION grass
SOIL CONDITION stable - dumped?

mostly rare earth removal where building bunkers?

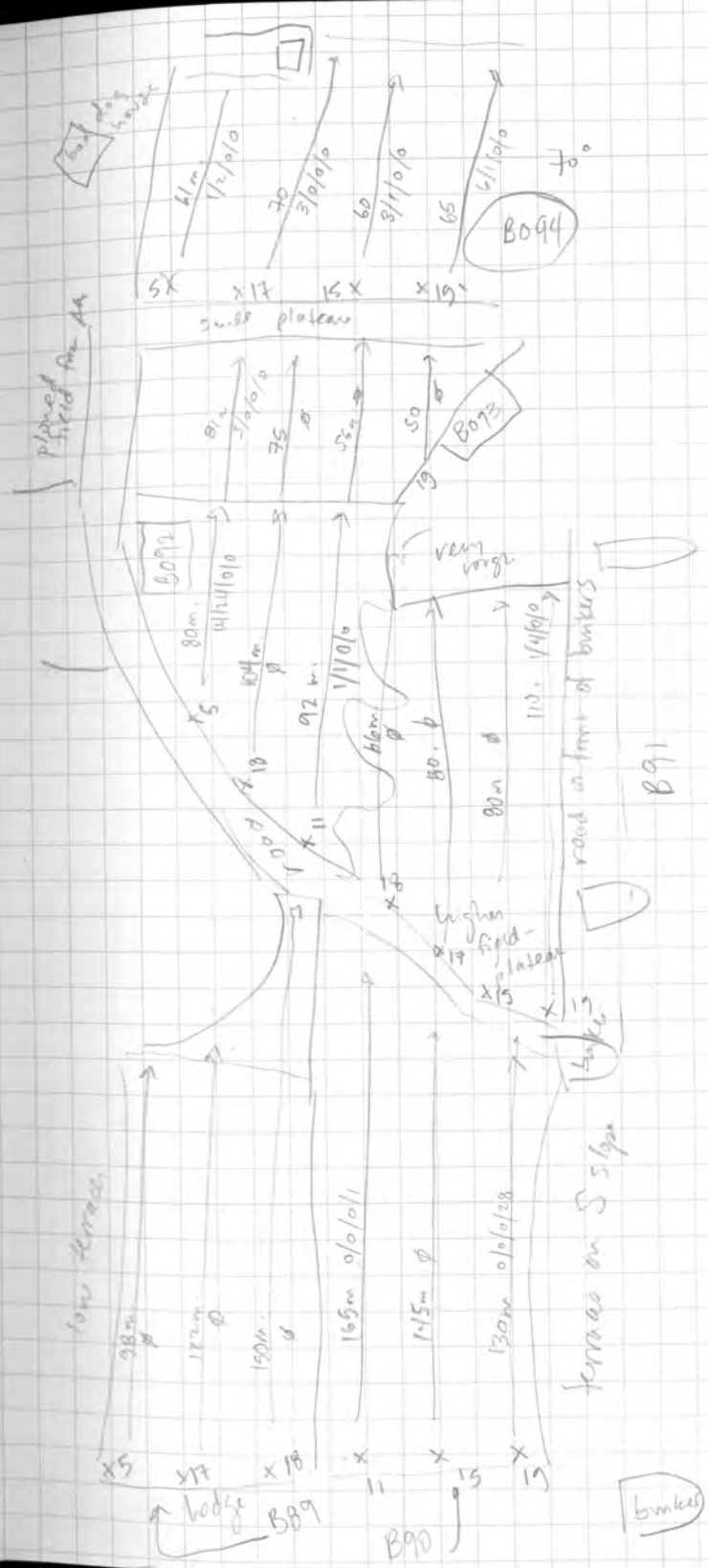

Area 6 B92 2:00 pm
40°
- visibility 20%
- veg - leafy groundcover
- soil - stable under plow
- partly sunny

lower field

see previous p. for range

Area 6 B93 2:15 pm
50°

- vis. 20%
- veg leafy ground
- soil - stable under plow
- part sun

cont. at B92

Area 6 B94 2:25 pm
70°

- vis 80%
- plowed
- stable - flat bottom
- part sun

Area 6 B95 2:35 pm
90°

vis. 20%
veg - leafy groundcover
- stable under plow

part sun

Area 6 B96 2:35 pm
90°
vis 100%
- plowed
stable

part sun

Area 6 B97 2:40 pm
vis. 30%
leafy groundcover (mostly)
90°

part sun

reservoir

football pitch

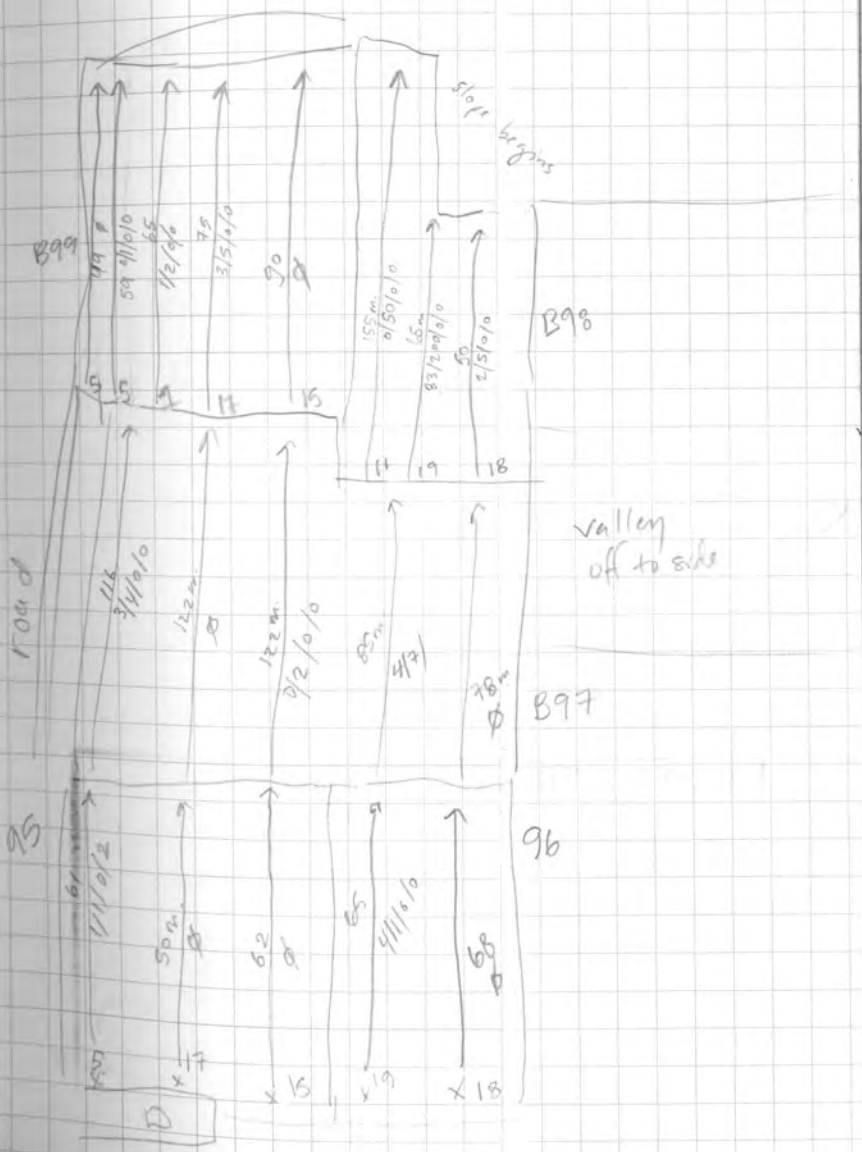

Area 6 B99 2:45 pm
- vis 30%
- leafy groundcover 90°
- stable tundra plant
- part cloud

image pictured page

Area 6 B98 2:45 pm
90°

- vis 100%
- plowed
- stable

- part cloud

image previous page

Area 6 B100 3:15 pm
150°

vis - 60%
veg - leafy groundcover

part cloud

Area 6 B101 3:25 pm
150°

vis - 100%
plowed
along

part cloud

AREA 6 **TRACT** B102 **TIME** 7:50
(FIELD) West
VISIBILITY 30%
VEGETATION grass mault. (+bushes)
SOIL CONDITION eroding tundra exposed faces

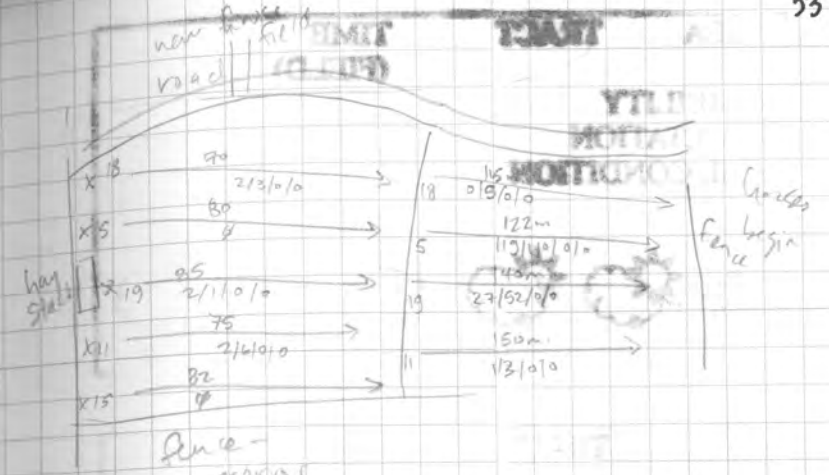

19.III.01
#19 goes to Museum today (#2) check w/ Coko (#22?) Aaron
Replaced by Ralbona
She has never surveyed before so we do a little training on top of the reservoir dam.

E most knob - B102

limestone drags on top of hill trenched like gun emplacement

AREA 6 TRACT B103 TIME (FIELD) ~~9~~ 8:55 W contour

VISIBILITY 20%
VEGETATION mult. grass
SOIL CONDITION terrace stable

olives / broom

1 BAG

AREA 6 TRACT B104 TIME (FIELD) 8:10 W contour

VISIBILITY 20%
VEGETATION cult. grass
SOIL CONDITION stable terraces but bulldozed terrace (2 × 5 cm)

AREA 6 TRACT B105 TIME (FIELD) 8:20 W contour

VISIBILITY 20%
VEGETATION cult. grass
SOIL CONDITION stable terraces

AREA 6 TRACT B106 TIME (FIELD) 8:25 W

VISIBILITY 20%
VEGETATION mult. grass.
SOIL CONDITION stable terraces

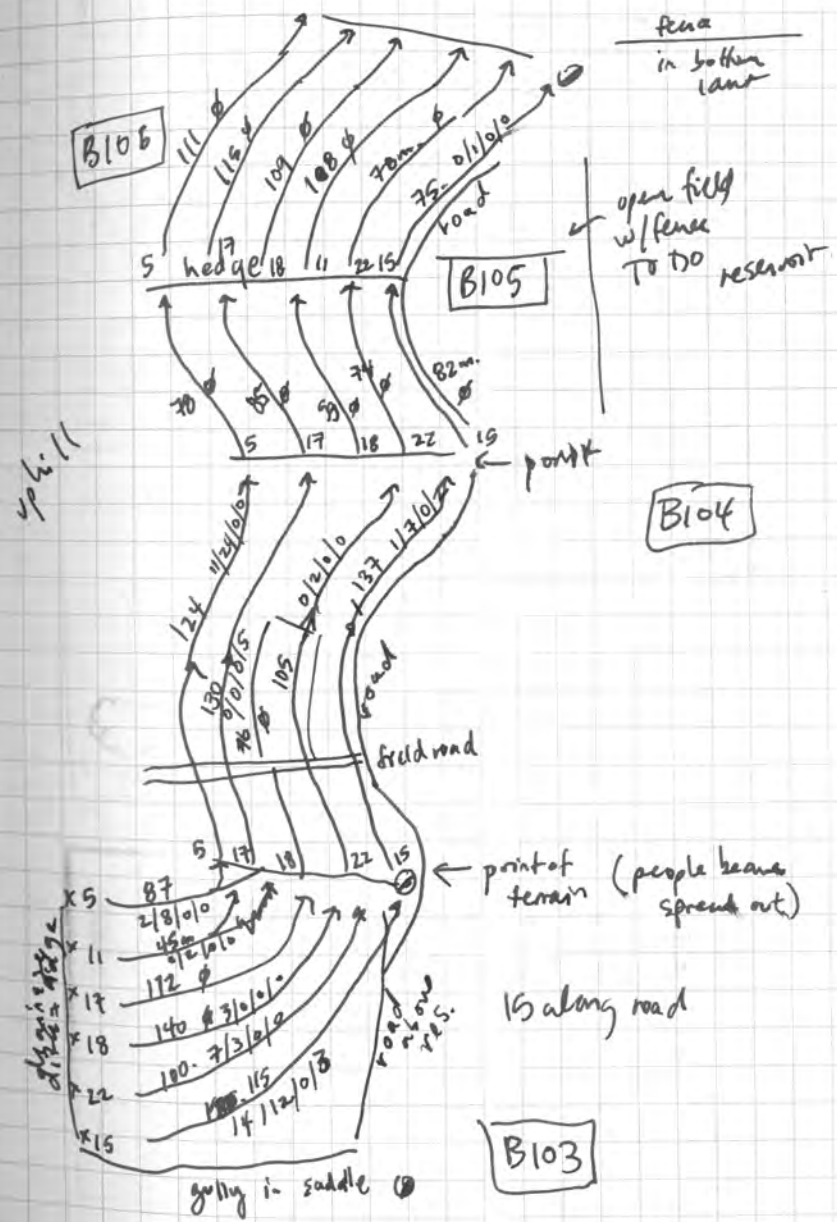

AREA 6 TRACT 107 TIME 8:35
(FIELD) W cont
VISIBILITY 20%
VEGETATION mult. grass
SOIL CONDITION stable terrace
olive + brush

AREA 6 TRACT 108 TIME 8:40
(FIELD) W
VISIBILITY 20%
VEGETATION mult. grass
SOIL CONDITION stable terrace
olive + brush

AREA 6 TRACT B109 TIME 8:55
(FIELD) basically S
VISIBILITY 20%
VEGETATION mult grass
SOIL CONDITION stable terrace
(+ flat bottom)

AREA 6 TRACT B110 TIME 9:00
(FIELD) W.
VISIBILITY 20%
VEGETATION mult. grass
SOIL CONDITION stable terrace

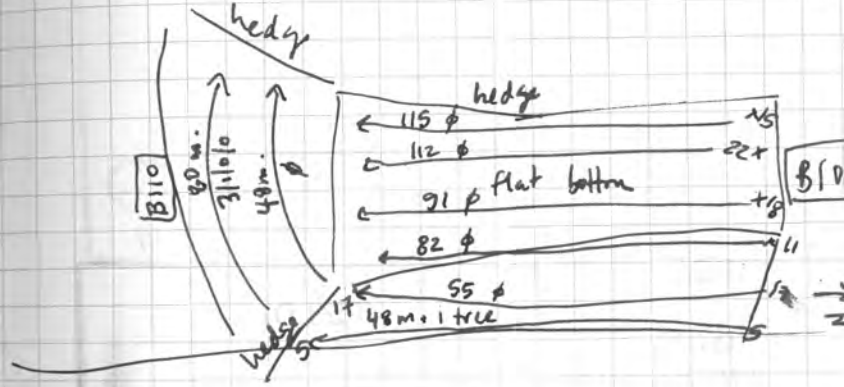

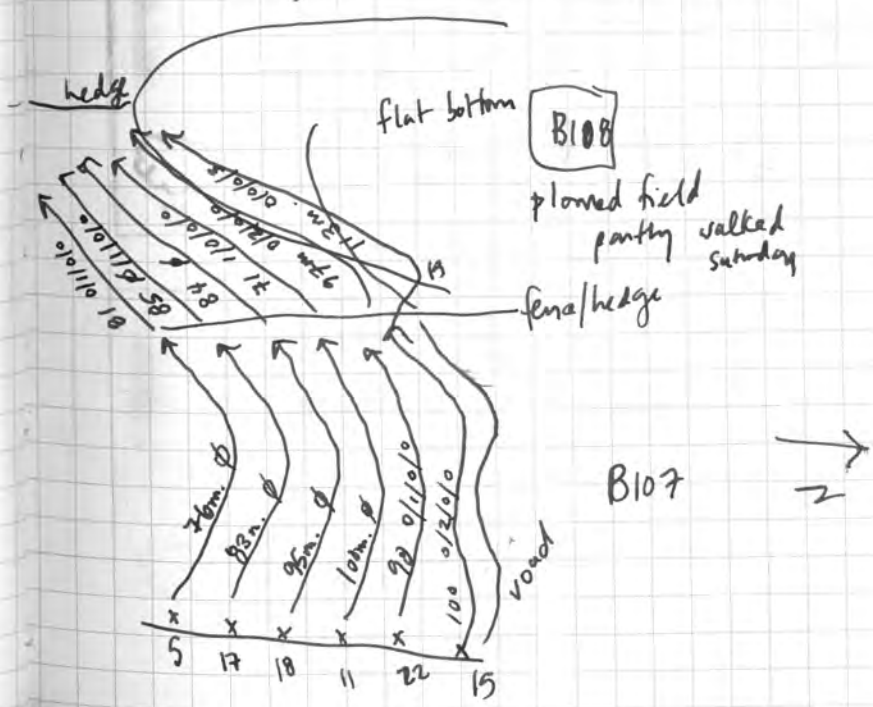

AREA 6 TRACT B111 TIME 9:05
(FIELD) W contour
VISIBILITY 20%
VEGETATION grass mcult.
SOIL CONDITION stable terrace shallows

AREA 6 TRACT B112 TIME 9:25
(FIELD) W contour
VISIBILITY 20%
VEGETATION mcult. grass
SOIL CONDITION terraces stable get brushier

AREA 6 TRACT B113 TIME 9:50
(FIELD) W contour
VISIBILITY 20%
VEGETATION mcult. grass.
SOIL CONDITION terraces stable some bankers + pits. terraces uneven + overgrown



AREA 6 TRACT B114 TIME 10:00
(FIELD) W contour
VISIBILITY 20%
VEGETATION mcult. grass
SOIL CONDITION stable terrace brushy at top - open + shrubby below.

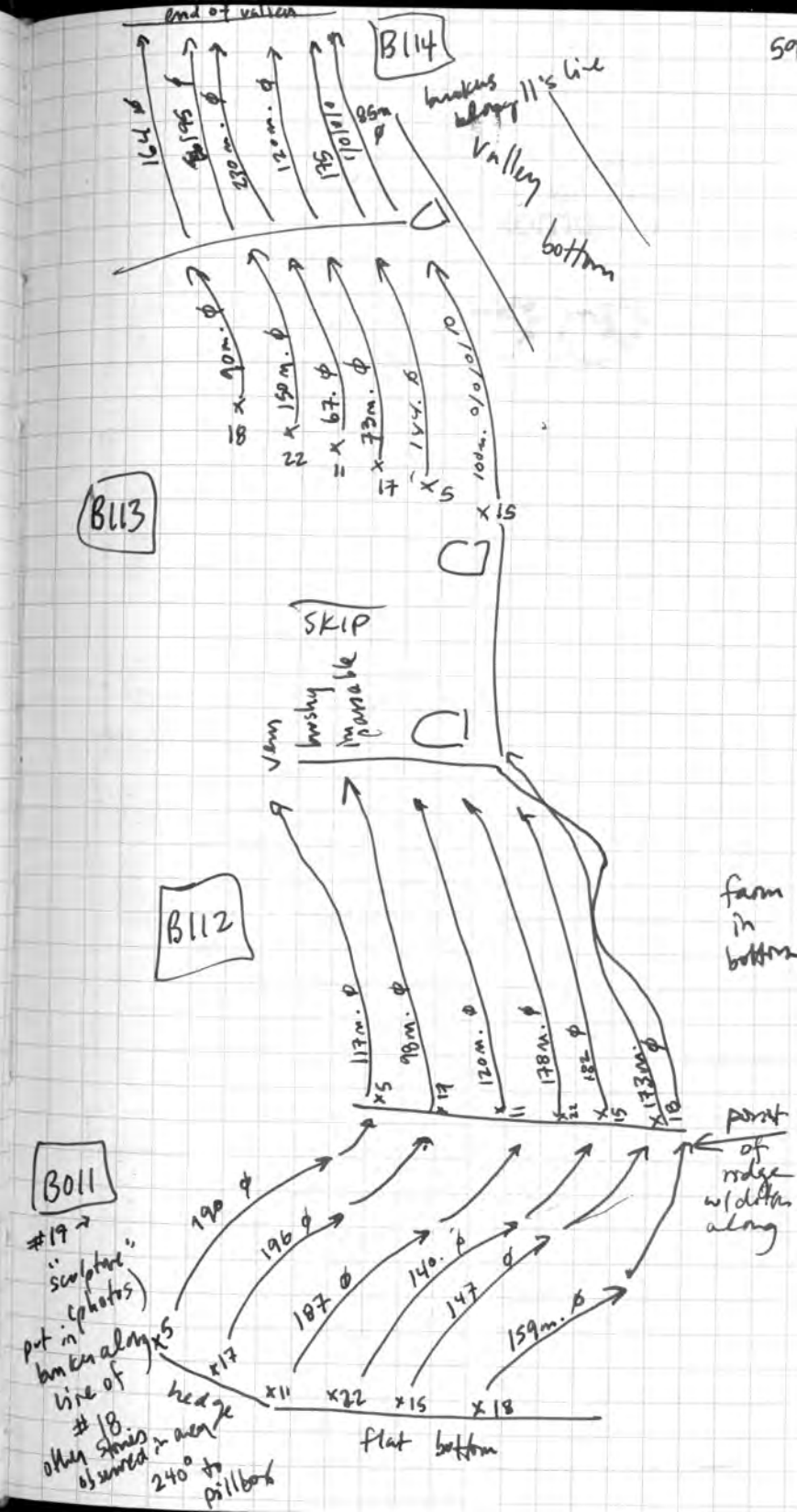

AREA 6 TRACT B115 TIME 10:50
(FIELD) roughly NW
VISIBILITY 30%
VEGETATION mult. grass very bushy at start evens out.
SOIL CONDITION stable terraces



AREA 6 TRACT B116 TIME 11:15
(FIELD) roughly N
VISIBILITY 30%
VEGETATION mult. grass
SOIL CONDITION stable not really terraced - some low shallow ones



AREA 6 TRACT B117 TIME 11:25
(FIELD) E.
VISIBILITY 30%
VEGETATION mult. grass also bushes
SOIL CONDITION stable terraces better terraces

AREA 6 TRACT B118 TIME 11:55
(FIELD) E.
VISIBILITY 30%
VEGETATION mult. grass
SOIL CONDITION stable terrace good terrace



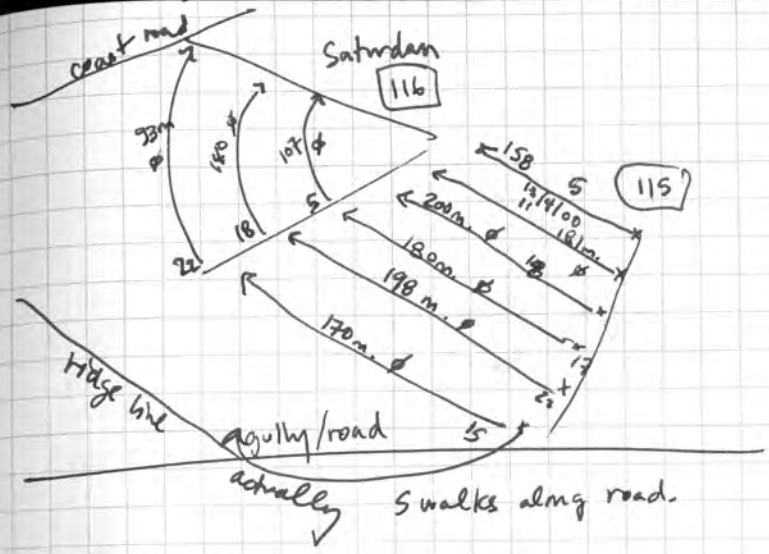

above 116 + 115

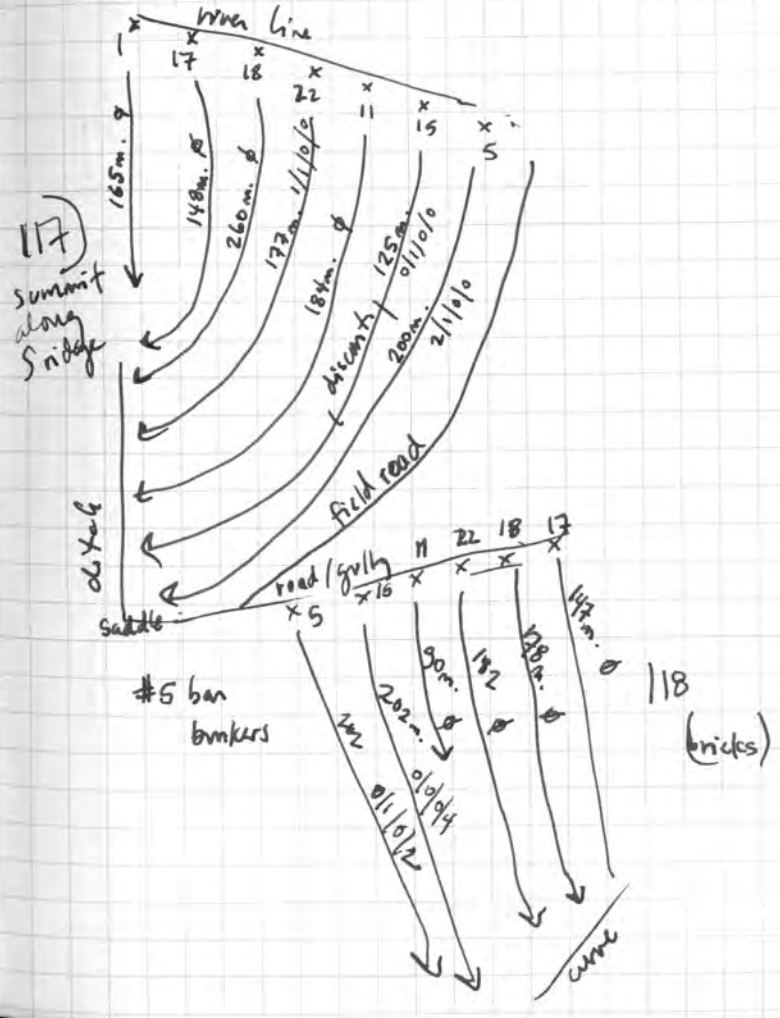

AREA 6 TRACT B119 TIME (FIELD) 12:10
E
VISIBILITY 20%
VEGETATION mwlt. bramble
SOIL CONDITION stable

rough terraces - we follow cow paths

AREA 6 TRACT B120 TIME (FIELD) 1:05
E along contour
VISIBILITY 20%
VEGETATION mwlt. grass
SOIL CONDITION stable. terrace

beautiful stable grass grass + olives

AREA 6 TRACT B121 TIME (FIELD) 1:15
E contour
VISIBILITY 20%
VEGETATION mwlt. grass
SOIL CONDITION stable terrace

w/ more brush

AREA 6 TRACT B122 TIME (FIELD) 1:35
VISIBILITY 20%
VEGETATION mwlt. grass
SOIL CONDITION stable terrace

w/ brush, a few olives

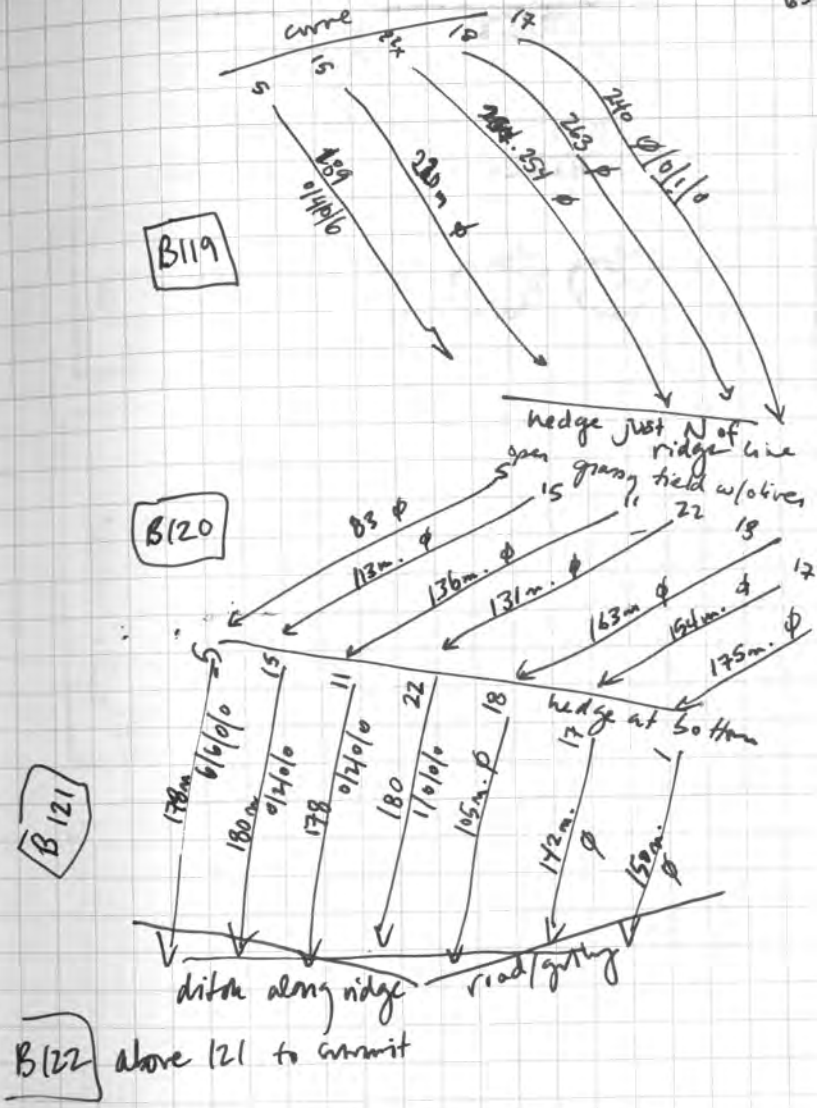

AREA 6 **TRACT** 123 **TIME** 1:45
(FIELD) E

VISIBILITY 20%
VEGETATION mwlt. grass
SOIL **CONDITION** stable terrace brushy

AREA 6 TRACT 124 TIME 2:05
(FIELD) W

VISIBILITY 20%
VEGETATION mwlt. grass
SOIL CONDITION stable terrace summit

AREA 6 TRACT 125 TIME 2:30
(FIELD)

VISIBILITY 20%
VEGETATION mwlt grass
SOIL CONDITION mostly stable terraces / some erosion w/small gullies - 17. brush in gullies

AREA 6 TRACT 126 TIME 2:55
(FIELD)

VISIBILITY 20%
VEGETATION mwlt bramble
SOIL CONDITION stable terrace

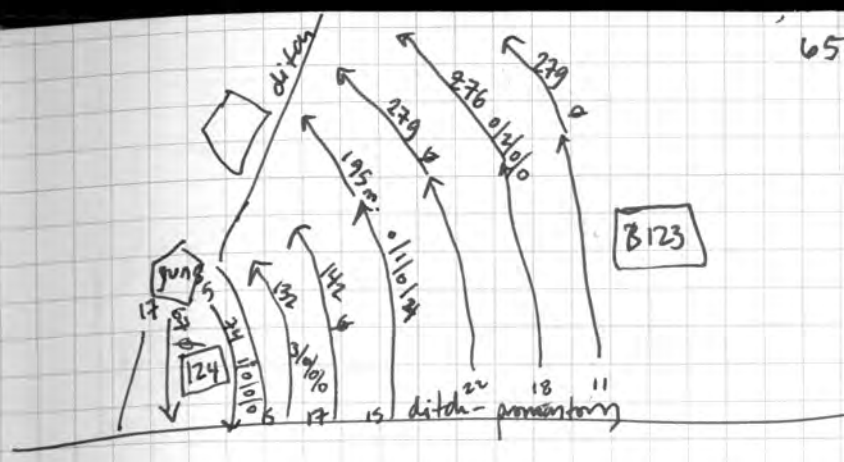

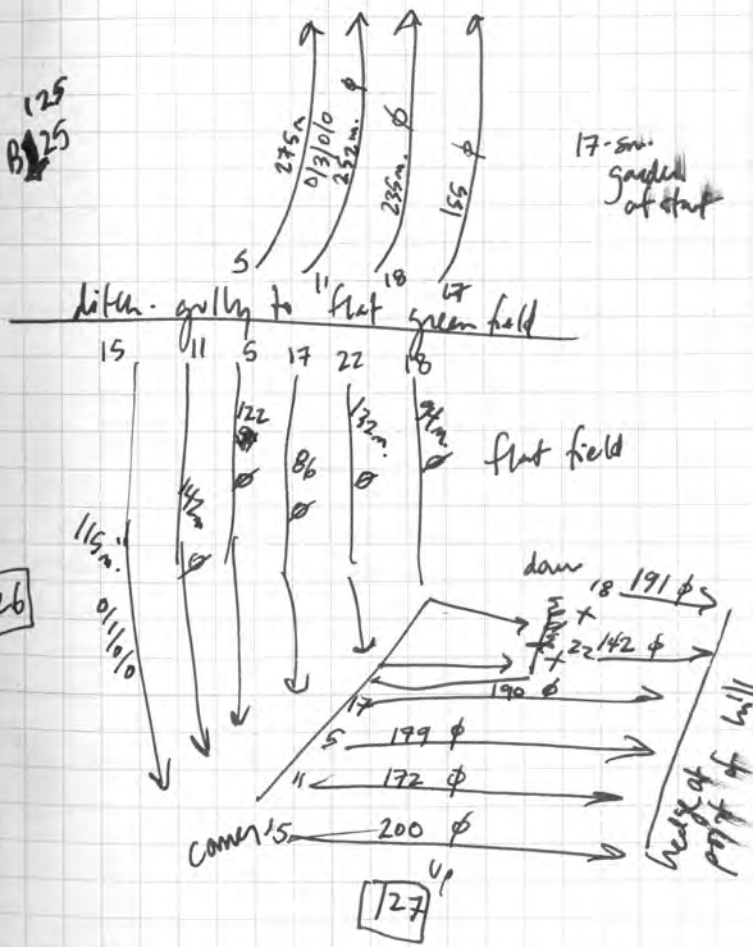

AREA 6 TRACT B127 TIME 3:10 (FIELD)
VISIBILITY 20%
VEGETATION mixed grass
SOIL CONDITION stable terrace
E terraces

IMAGE P.65

20.III.01

AREA 6 TRACT B128 TIME 8:25 (FIELD)
VISIBILITY 20%
VEGETATION mixed-grass
SOIL CONDITION stable terrace
W terraces
decent terrain - some olives + brush



AREA 6 TRACT B129 TIME 8:35 (FIELD)
VISIBILITY 20%
VEGETATION mixed grass
SOIL CONDITION stable terrace
W terraces
forestry in fields + olives decent trees

AREA 6 TRACT B130 TIME 8:55 (FIELD)
VISIBILITY 20%
VEGETATION mixed. grass
SOIL CONDITION undisturbed
E
low field



20.III.01 | Late start due to auto logistics & parking + trip to Tirana

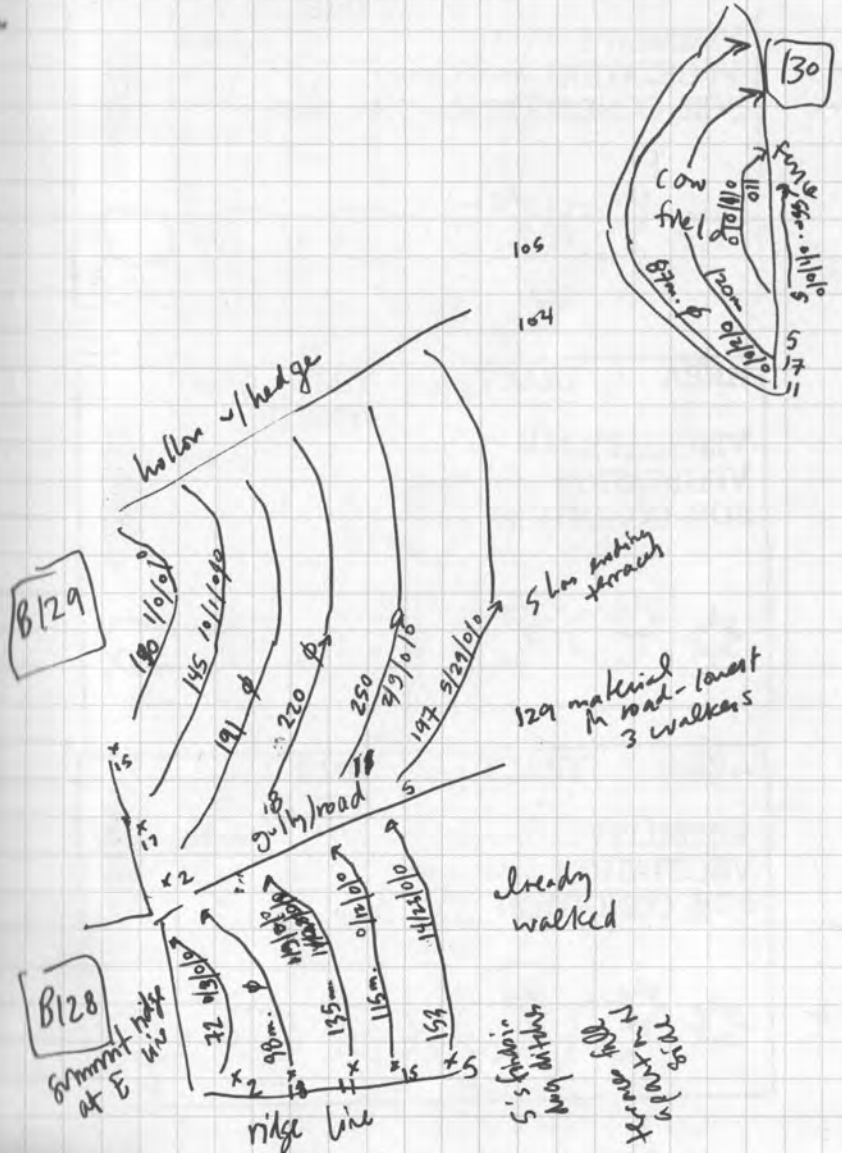

AREA 6 TRACT B131 TIME 9:05
(FIELD) E summit about 129
VISIBILITY 20%
VEGETATION mult. grass.
SOIL CONDITION stable terraces

AREA 6 TRACT B132 TIME 9:15
(FIELD) W terraces
VISIBILITY 20%
VEGETATION mult. grass
SOIL CONDITION okay stable terraces

AREA 6 TRACT B133 TIME 9:30
(FIELD) W terraces
VISIBILITY 20%
VEGETATION mult. grass
SOIL CONDITION stable terraces

AREA 6 TRACT B134 TIME 9:40
(FIELD) W terraces
VISIBILITY 20%
VEGETATION mult grass
SOIL CONDITION stable terrace

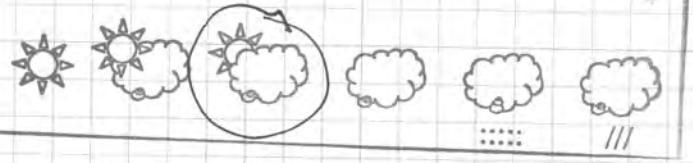

B131 summit above 129

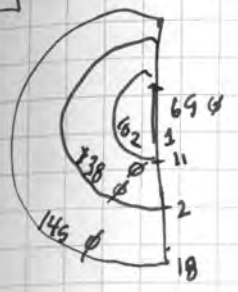

decent terraces
but top bushy
olives

(NB drawing
reversed)
(or rather, upside down)

132 continues across ledge of B129.

133 above 132

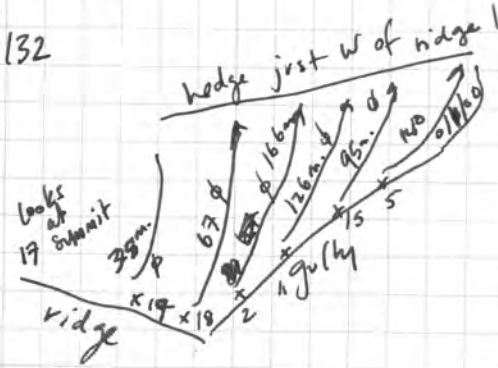

134 follows 133

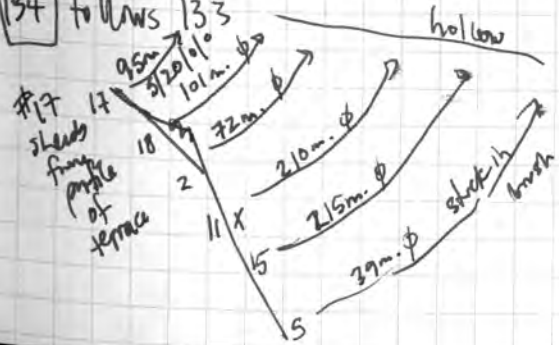

AREA 6 TRACT 135 TIME 9:50
(FIELD) W terraces
VISIBILITY 20%
VEGETATION mwlt. grass
SOIL CONDITION stable terraces

AREA #7 TRACT 136 TIME 10:20
(FIELD) W terraces
VISIBILITY 20%
VEGETATION mwlt. grass
SOIL CONDITION stable terraces nice olives.

AREA #7 TRACT 137 TIME 10:26
(FIELD) W canton
VISIBILITY 20%
VEGETATION mwlt. grass
SOIL CONDITION stable terraces avoiding scrap up top



AREA #7 TRACT 138 TIME 10:3?
(FIELD) W canton
VISIBILITY 20%
VEGETATION mwt grass
SOIL CONDITION stable terraces



135 continues 134 past hollow

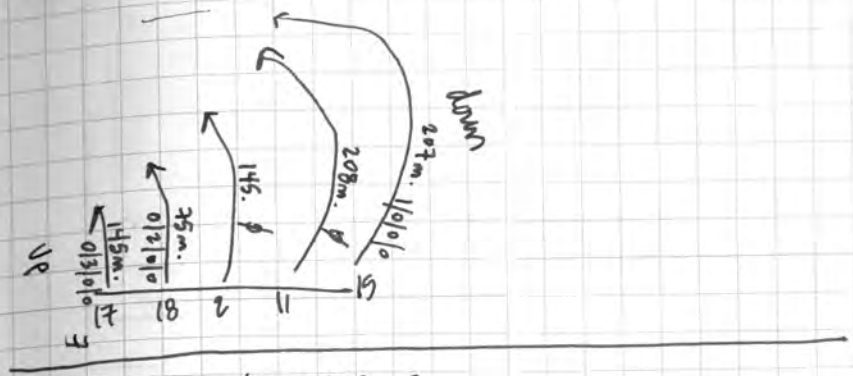

E BEGIN AREA 7

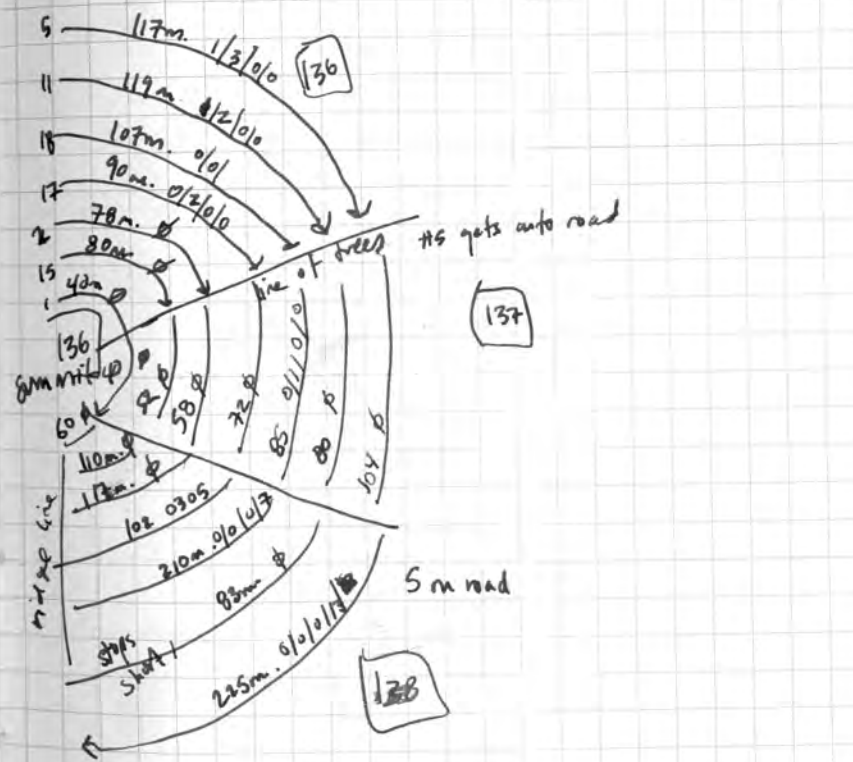

W

Cookie break. 10:40

AREA 7 **TRACT** 139 **TIME** 11:00
(FIELD) E contour

VISIBILITY 20%
VEGETATION mult. grass
SOIL CONDITION stable terrace

AREA 7 TRACT 140 TIME 11:10
(FIELD) E contour

VISIBILITY 20%
VEGETATION mult. grass
SOIL CONDITION stable terraces



AREA 7 TRACT 141 TIME 11:20
(FIELD) E contour

VISIBILITY 20%
VEGETATION mult. grass
SOIL CONDITION stable terrace

AREA 7 TRACT 142 TIME 11:25
(FIELD) E. contour

VISIBILITY 20%
VEGETATION mult. grass
SOIL CONDITION stable terrace

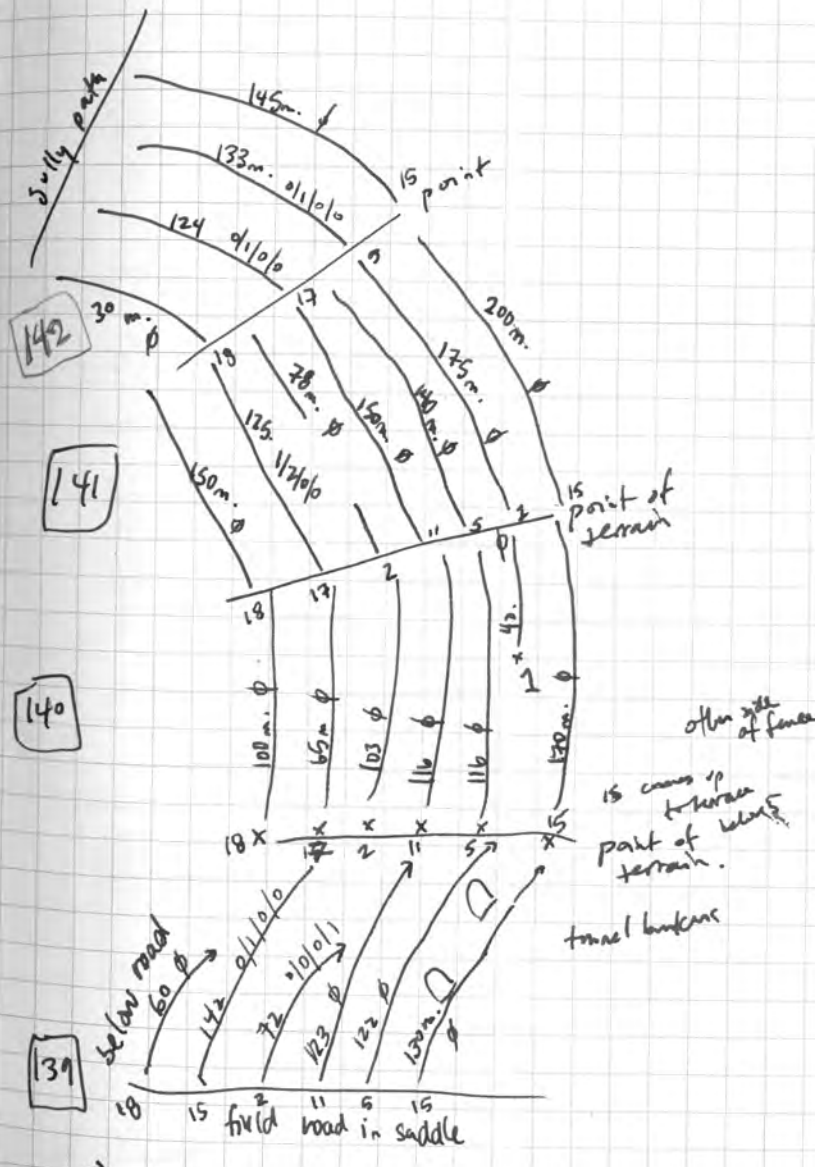

AREA 7 **TRACT** 143 **TIME** 11:40
(FIELD) E contour summit
VISIBILITY 20%
VEGETATION mult. grass
SOIL **CONDITION** stable terraces
pebbly bedrock



AREA 7 TRACT 144 TIME 11:45
(FIELD) E contour
VISIBILITY 20
VEGETATION mult- grass
SOIL CONDITION stable terraces
more rocky gullys

AREA 7 TRACT 145 TIME 12:00
(FIELD) W contour
VISIBILITY 30%
VEGETATION mult. grass
SOIL **CONDITION** stable terrace
bottom left
open + clean



AREA 7 TRACT 146 TIME ~~12:15~~
(FIELD) ~~W~~ contour
VISIBILITY 30%
VEGETATION mult. grass
SOIL CONDITION stable terrace
open + clean



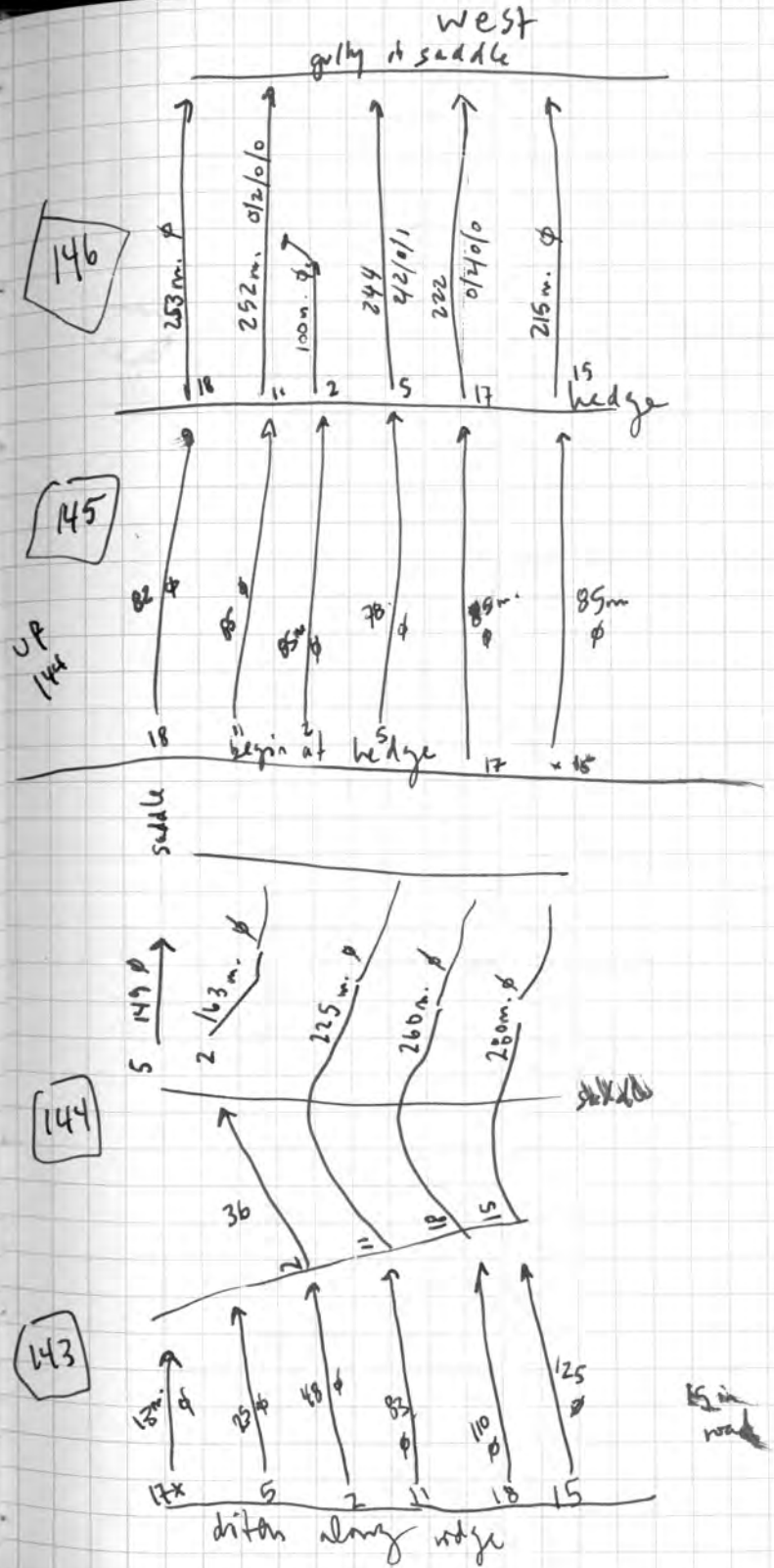

AREA 7 TRACT B 147 TIME 12:25
(FIELD) W contour

VISIBILITY 30%
VEGETATION unwlt. grass
SOIL CONDITION unstable terrace

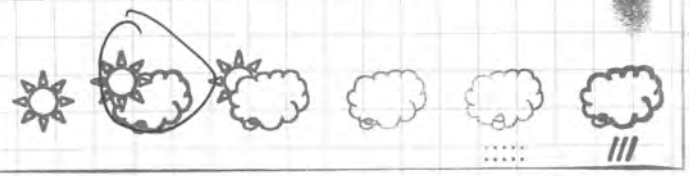

AREA 7 TRACT B 148 TIME 1:05
(FIELD) W contours

VISIBILITY 30%
VEGETATION unwlt. grass
SOIL CONDITION stable vagely terraced



AREA 7 TRACT B 149 TIME 1:20
(FIELD) W contours

VISIBILITY 30%
VEGETATION unwlt. grass
SOIL CONDITION stable terraces



AREA 7 TRACT B 150 TIME 1:30
(FIELD) 320°

VISIBILITY 20%
VEGETATION unwlt. grass
SOIL CONDITION flat valley (undisturbed)

slopes up to saddle



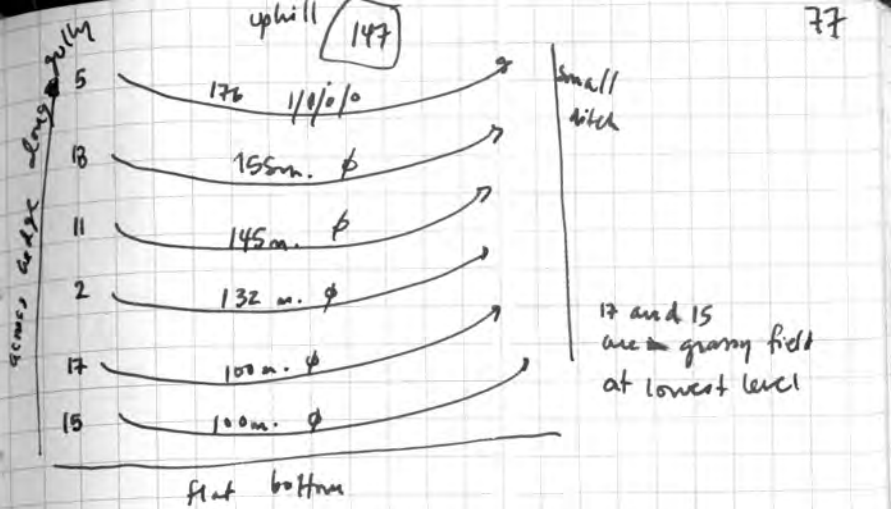





AREA 7 TRACT B151 TIME 1:45
(FIELD) 300°
VISIBILITY 30%
VEGETATION mwlt. grass
SOIL CONDITION stable undisturbed.
cross road to upper left of field → to summit

AREA 7 TRACT B152 TIME 2:00
(FIELD) 230°
VISIBILITY 20%
VEGETATION mwlt. grass + bushes
SOIL CONDITION stable undisturbed.
not terraced



AREA 7 TRACT B153 TIME 2:10
(FIELD) 230°
VISIBILITY 30%
VEGETATION mwlt. grass
SOIL CONDITION undisturbed

AREA 7 TRACT 154 TIME 2:20
(FIELD) 230°
VISIBILITY 40%
VEGETATION mwlt. grass
SOIL CONDITION stable undisturbed

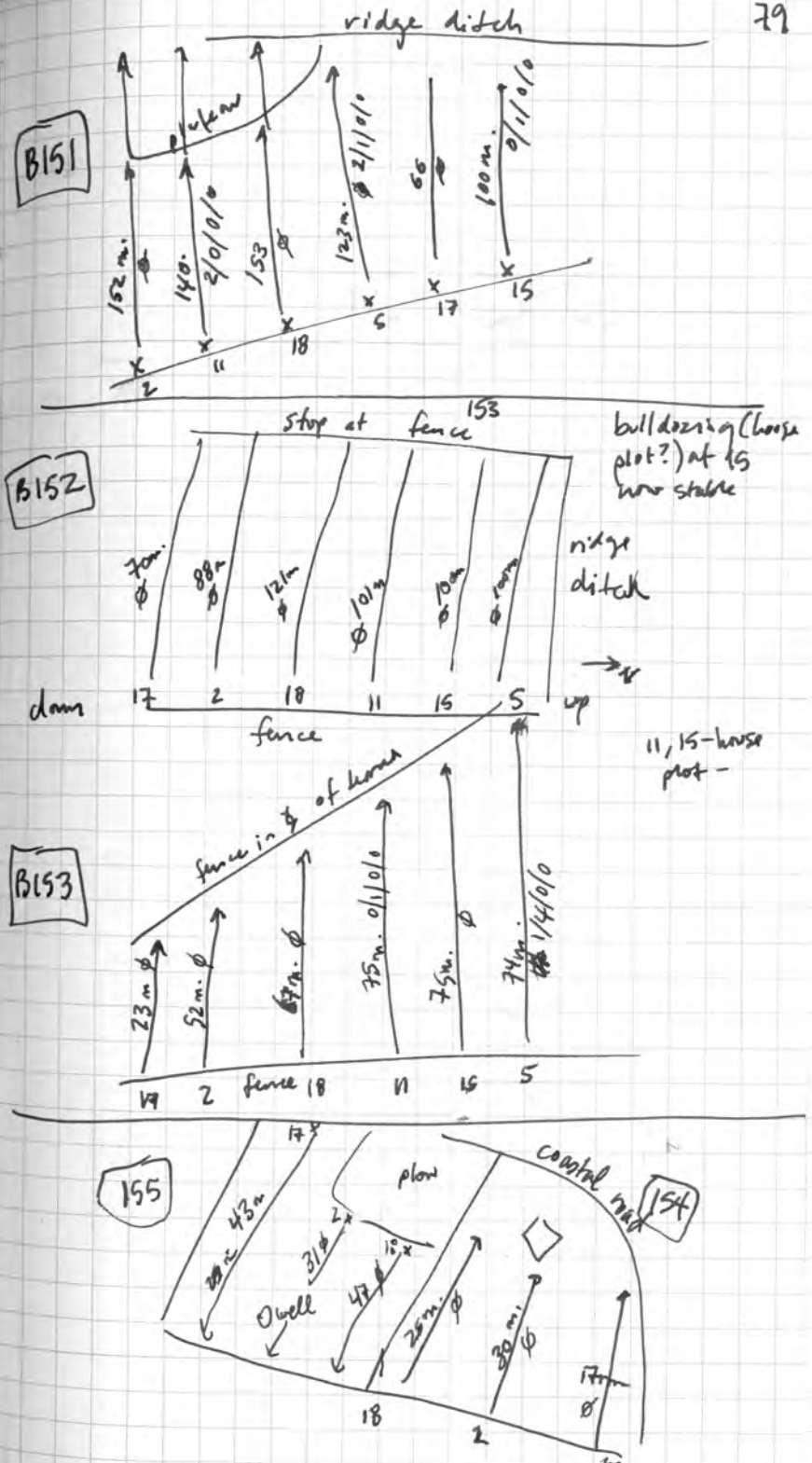

AREA 7 TRACT B155 TIME 2:20
(FIELD) 50°

VISIBILITY 40%
VEGETATION mwlt. grass
SOIL CONDITION stable
undisturbed.

AREA 7 TRACT B156 TIME 2:30
(FIELD) ~~50°~~ 50°

VISIBILITY 40%
VEGETATION mwlt. grass
SOIL CONDITION stable
undisturbed.
some goat tracks



AREA 7 TRACT B157 TIME 2:35
(FIELD) 270°

VISIBILITY 20%
VEGETATION mwlt. grass
SOIL CONDITION stable
undist.

AREA 7 TRACT B158 TIME 2:45
(FIELD) 140°

VISIBILITY 30%
VEGETATION mwlt. grass
SOIL CONDITION undist.
stable



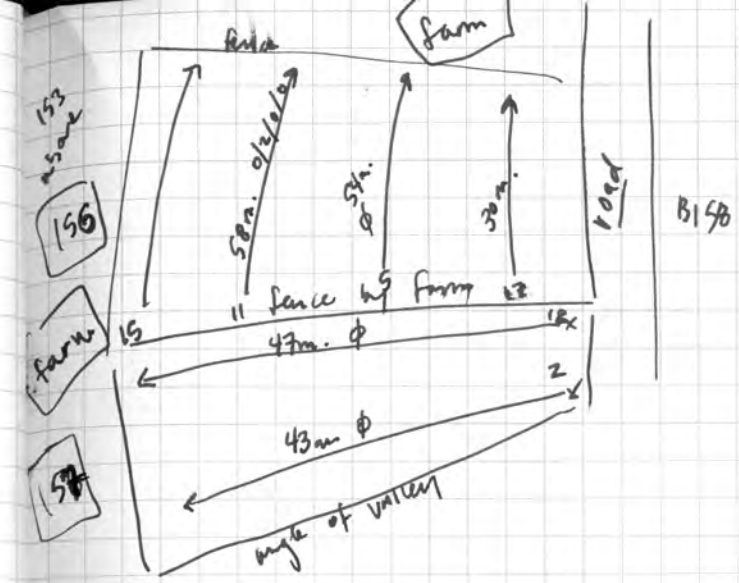

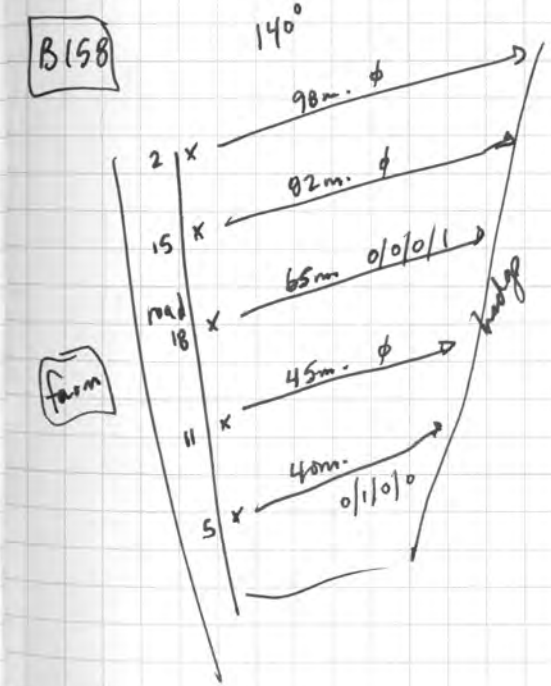

AREA 7 TRACT B159 TIME 2:55
(FIELD) 140°

VISIBILITY 20%
VEGETATION mwlt. gram
SOIL CONDITION stable
mdist.

AREA 7 TRACT B160 TIME ~~3:25~~
(FIELD) 320°

VISIBILITY 30%
VEGETATION mwlt. gram
SOIL CONDITION stable mdist

AREA 7 TRACT B161 TIME 3:05
(FIELD) 60°

VISIBILITY 40%
VEGETATION mwlt. gram
SOIL CONDITION stable
mdist.

valley bottom

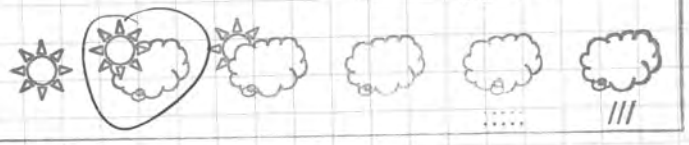

AREA 7 TRACT B162 TIME 3:10
(FIELD) 60°

VISIBILITY 20%
VEGETATION mwlt. gram
SOIL CONDITION stable
mdist.



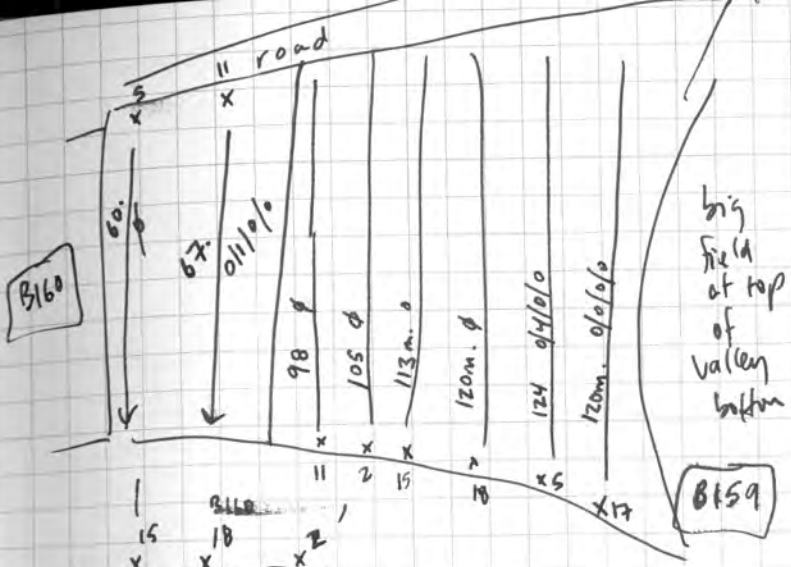

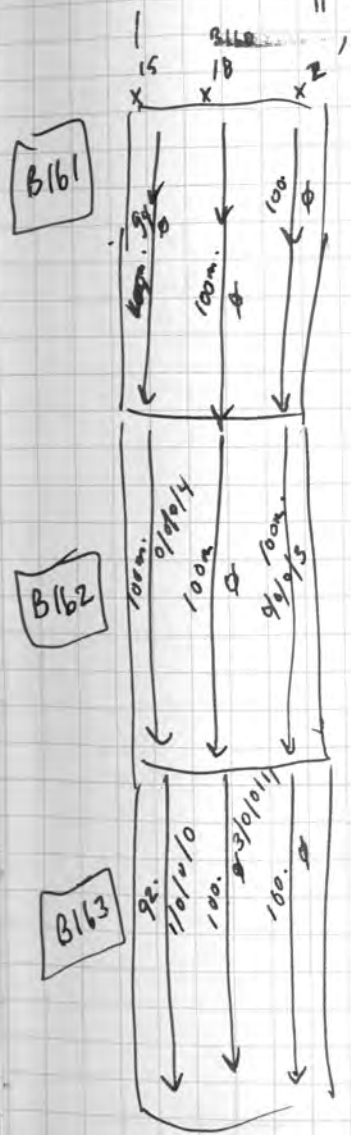

AREA 7 TRACT B163 TIME 3:10
(FIELD) 60°

VISIBILITY 40%
VEGETATION mwlt. grass
SOIL CONDITION stable undist.

valley bottom



AREA 7 TRACT B164 TIME 3:15
(FIELD) 60°

VISIBILITY 30%
VEGETATION mwlt. grass
SOIL CONDITION stable, undist.

valley bottom

121 · 111 · 01

AREA 7 TRACT B165 TIME 8:05
(FIELD) 5 contours

VISIBILITY 30%
VEGETATION mwlt. grass
SOIL CONDITION stable terraces

brush at end

AREA 7 TRACT B166 TIME 8:15
(FIELD) 5 contours

VISIBILITY 30%
VEGETATION mwlt. bramble
SOIL CONDITION stable undist.

not terraced, but cow paths

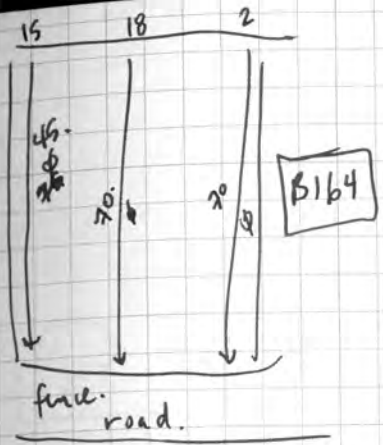

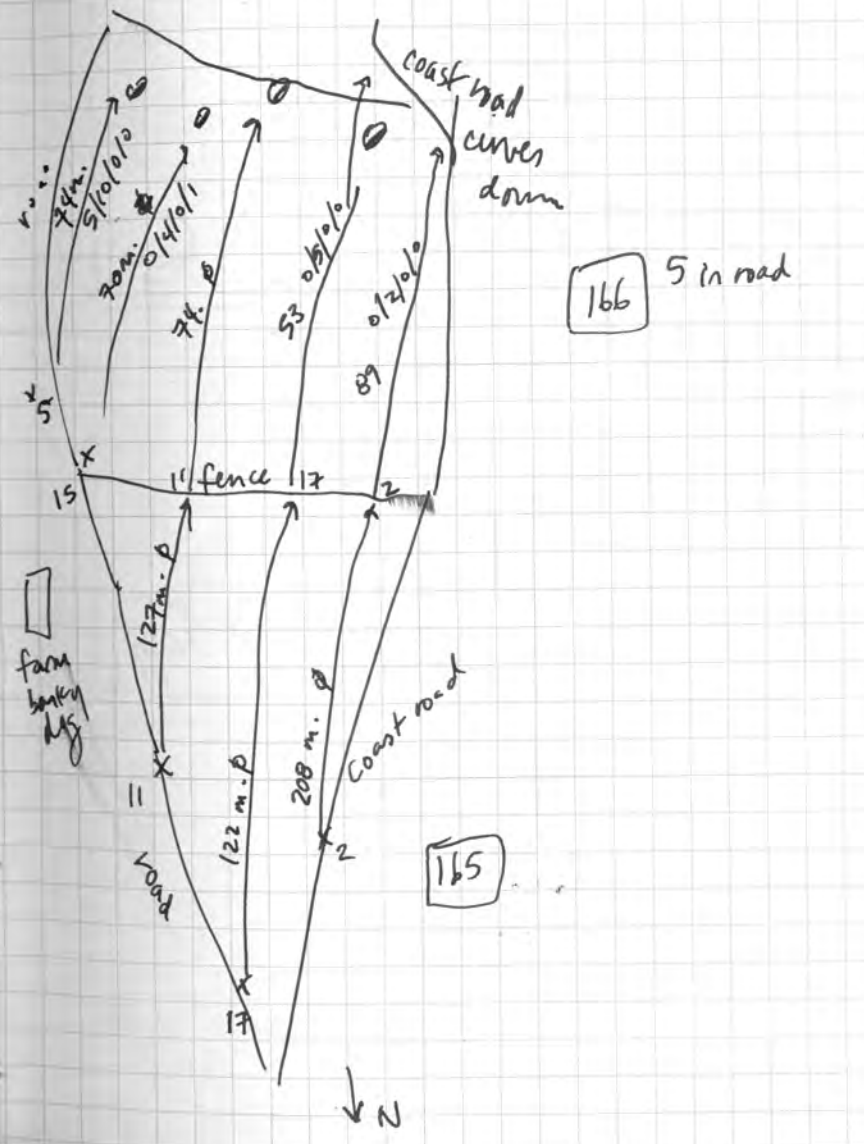

AREA 7 TRACT B167 TIME 8:25
(FIELD) S cont.

VISIBILITY 30%
VEGETATION uncut. bramble
SOIL CONDITION stable
undist.

opens onto plateau

AREA 7 TRACT B168 TIME 8:30
(FIELD) S cont

VISIBILITY 30%
VEGETATION uncult. grass
SOIL CONDITION undist.

+ sp. broom
some erosion down
front of prom.
#5

AREA 7 TRACT B169 TIME 8:35
(FIELD) S. contour

VISIBILITY 30%
VEGETATION uncut. grass
SOIL CONDITION undist.

gravel
pile.
some marsh
+ brush in hollow

AREA 7 TRACT B170 TIME 8:50
(FIELD) N contour

VISIBILITY 20%
VEGETATION uncult. grass
SOIL CONDITION stable
undist.



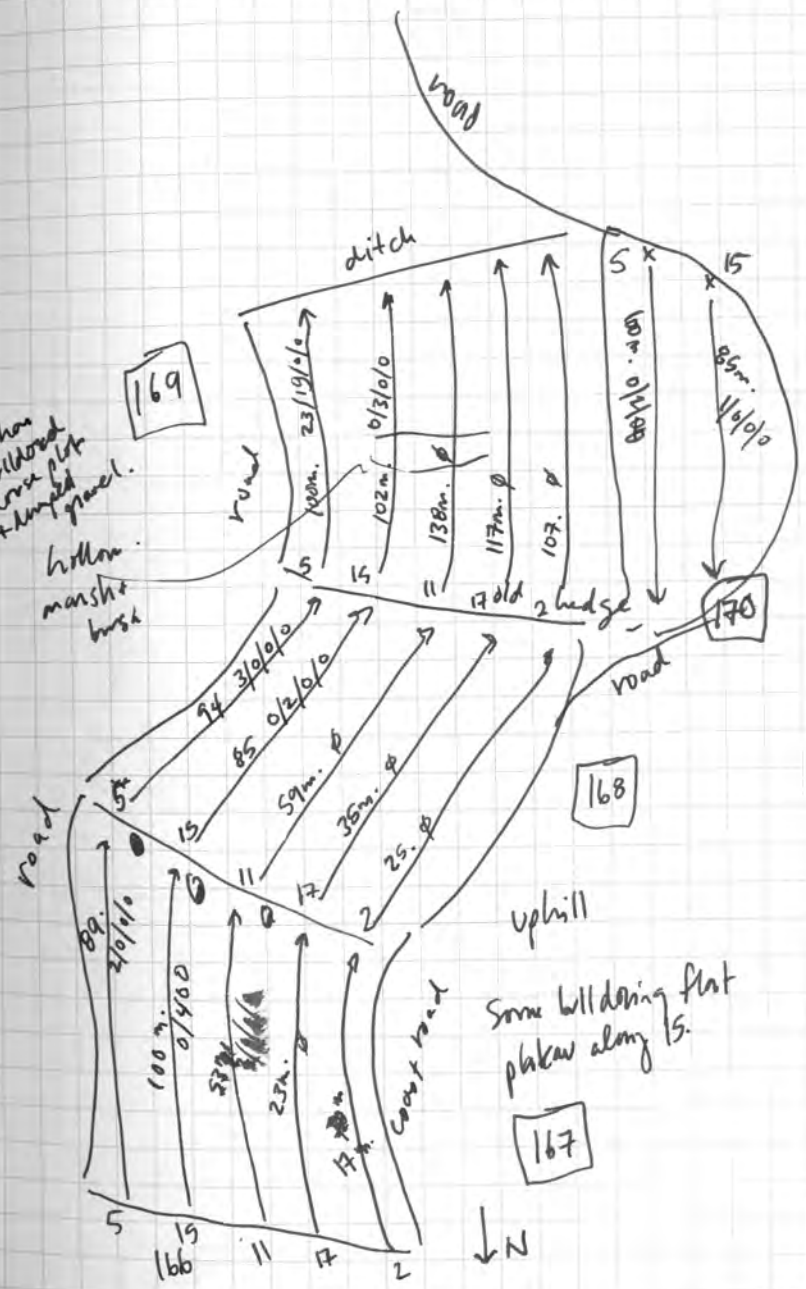

AREA 7 TRACT B171 TIME 9:00
(FIELD) S contours
VISIBILITY 30%
VEGETATION mwlt. bramble
SOIL CONDITION stable terrace (rough)

AREA 7 TRACT B172 TIME 9:20.
(FIELD) S contours
VISIBILITY 20%
VEGETATION mwlt. grass
SOIL CONDITION stable
mdist

AREA 7 TRACT B173 TIME 9:20
(FIELD)
VISIBILITY
VEGETATION ms B172
SOIL CONDITION



AREA 7 TRACT B174 TIME 9:40
(FIELD) N/E contour
VISIBILITY 40%
VEGETATION mwlt. grass
SOIL CONDITION stable
mdist.

B174 in fenced farmyard - avoid planted fields (gardens, etc.

89

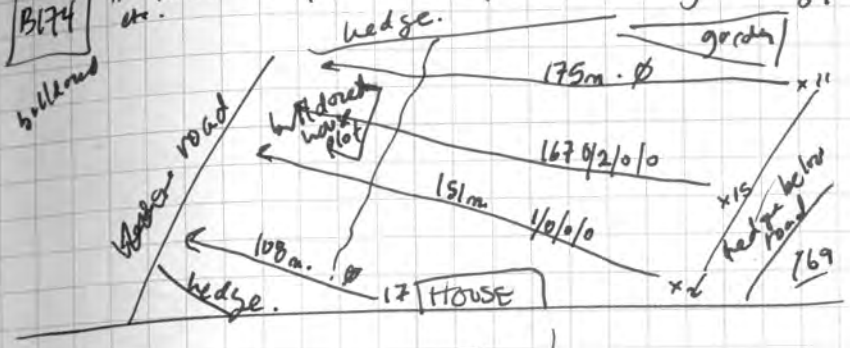

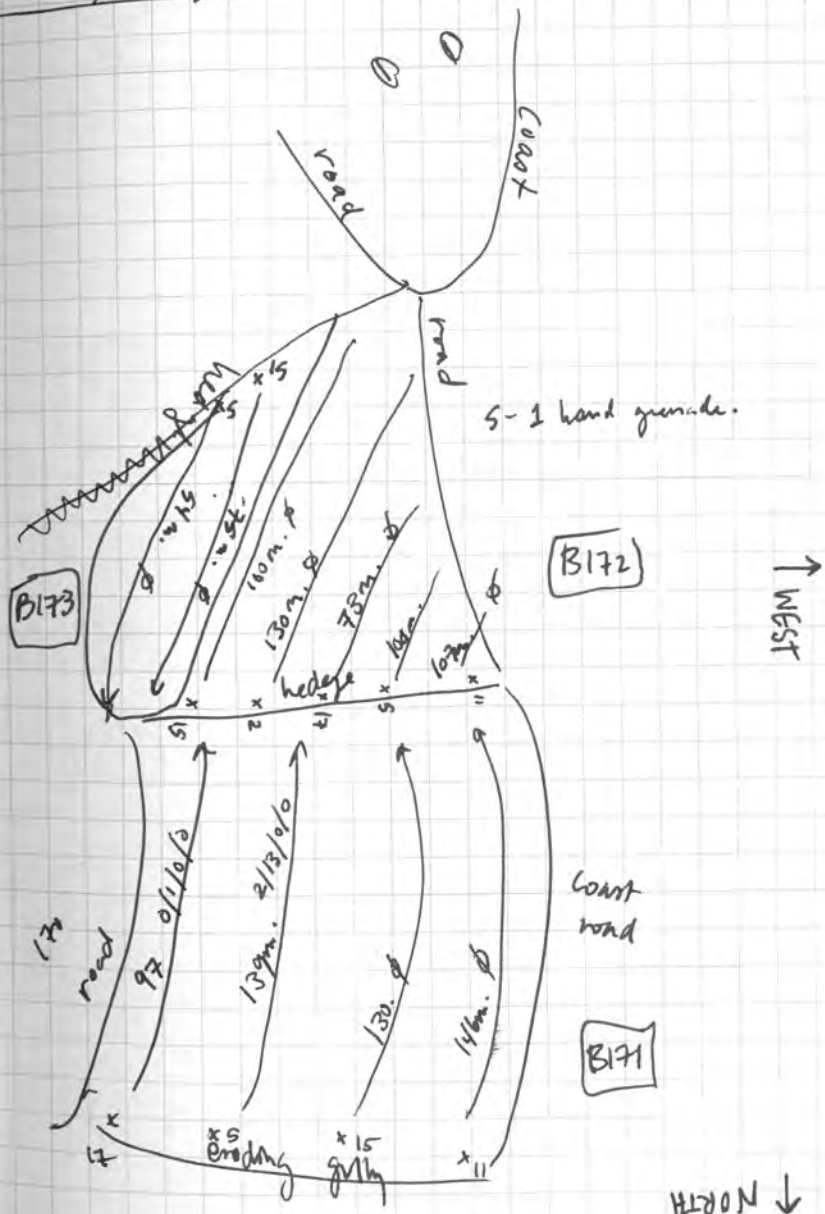

AREA 7 TRACT B175 TIME 10:00
(FIELD) S contour

VISIBILITY 40%
VEGETATION mult. leafy
SOIL CONDITION eroding
bulldozed
for horse (think

wooden
fence below
farm w/ little
kids

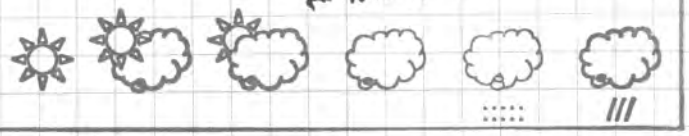

AREA 7 TRACT B176 TIME 10:10
(FIELD) 300°

VISIBILITY 30%
VEGETATION mult. grass
SOIL CONDITION stable
undist.



AREA 7 TRACT B177 TIME 10:20
(FIELD) S contours

VISIBILITY 60%
VEGETATION mult. grass
SOIL CONDITION eroding
not really terrace

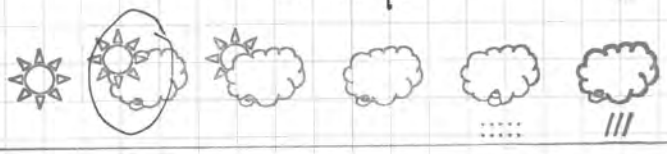

AREA 7 TRACT B178 TIME 11:15
(FIELD) E

VISIBILITY 30%
VEGETATION mult. grass
SOIL CONDITION stable terrace

brambles fences
+ lines

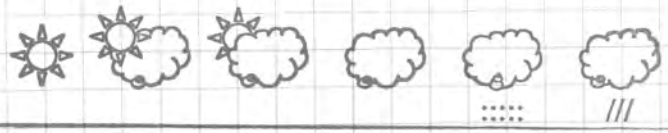

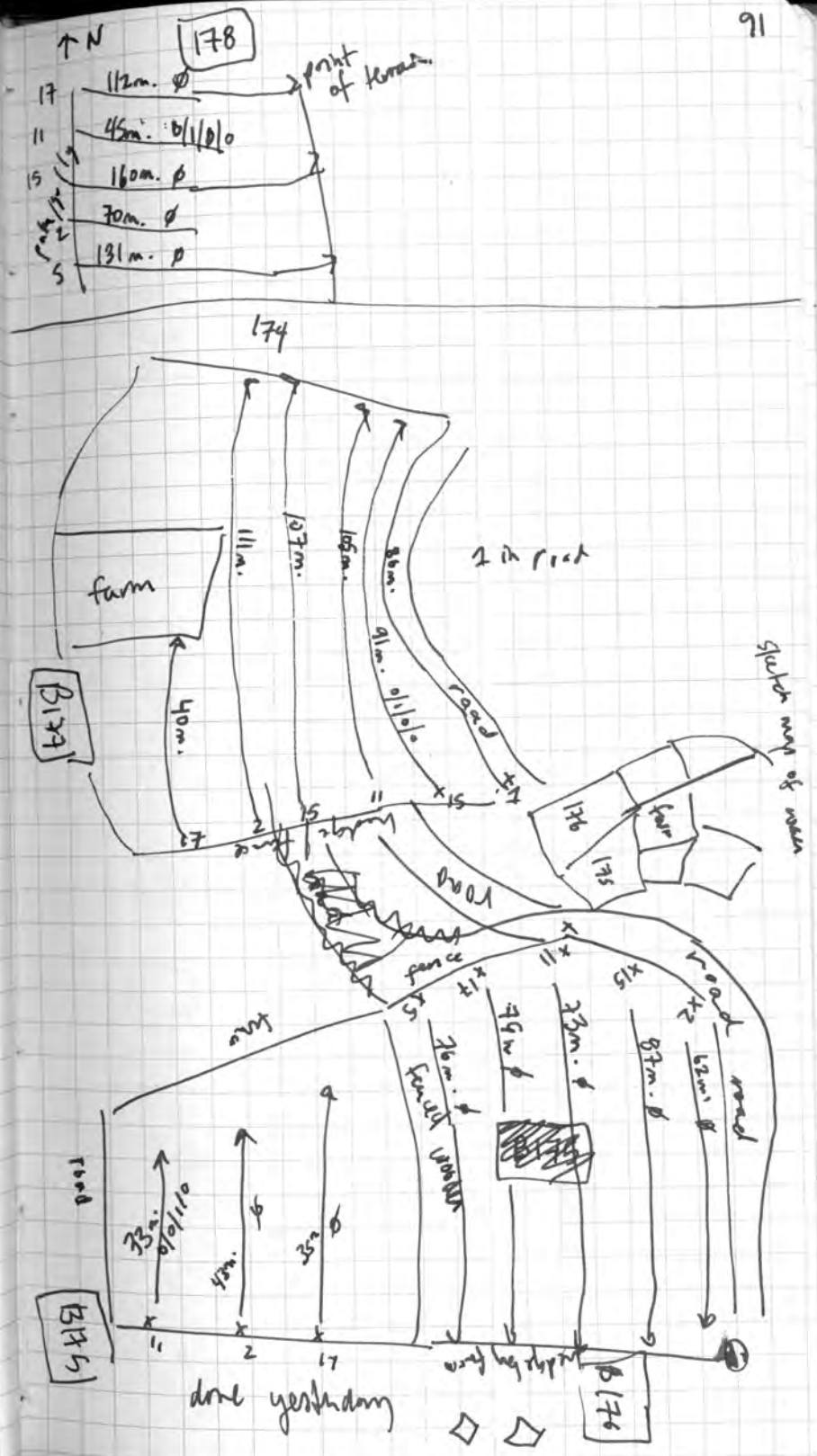

AREA 7 TRACT B179 TIME 11:20
(FIELD) E contour
VISIBILITY 30%
VEGETATION mult grass
SOIL CONDITION stable terraces

AREA 7 TRACT B180 TIME 11:25
(FIELD) E contour
VISIBILITY 30%
VEGETATION mult. grass
SOIL CONDITION eroding terraces (faces not stabilized)



AREA 7 TRACT B181 TIME 11:30
(FIELD) E contour
VISIBILITY 30% mult grass
VEGETATION
SOIL CONDITION stable terrace faces overgrown olives.

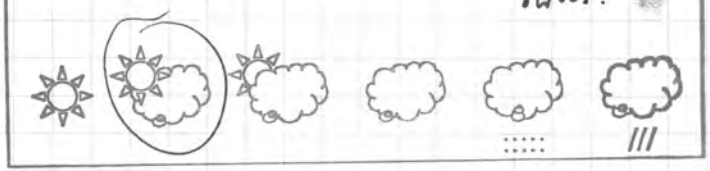

AREA 7 TRACT B182 TIME 11:40
(FIELD) E contour olives
VISIBILITY 30%
VEGETATION mult. grass
SOIL CONDITION stable terrace



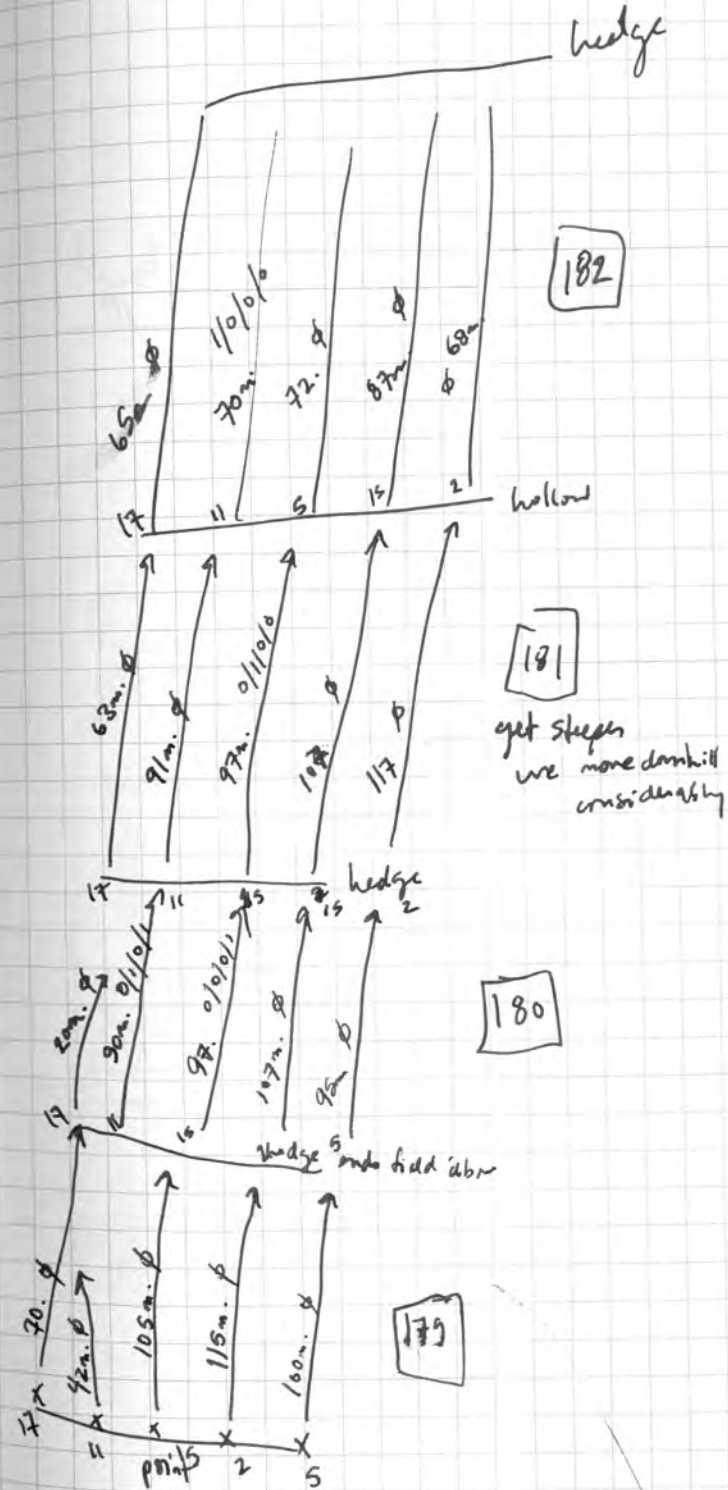

AREA 7 TRACT B183 TIME 11:45
(FIELD) E

VISIBILITY 30%
VEGETATION mult. grass
SOIL CONDITION ~~stable~~ terrace (v. steep)
erosion at 11/5 near end
serious



AREA 7 TRACT B184 TIME 12:00
(FIELD) W contour

VISIBILITY 30%
VEGETATION mult grass
SOIL CONDITION eroding terraces (blowout - H-2) irregular terraces



AREA 7 TRACT B185 TIME 12:10
(FIELD) W contour

VISIBILITY 30%
VEGETATION mult. grass
SOIL CONDITION stable terraces
oliver, very steep



AREA 7 TRACT B186 TIME 1:10
(FIELD) W contour

VISIBILITY 30%
VEGETATION mult. grass
SOIL CONDITION stable terraces
pretty steep



B184 return W N of 183; should meet up w/flags of HS. 95

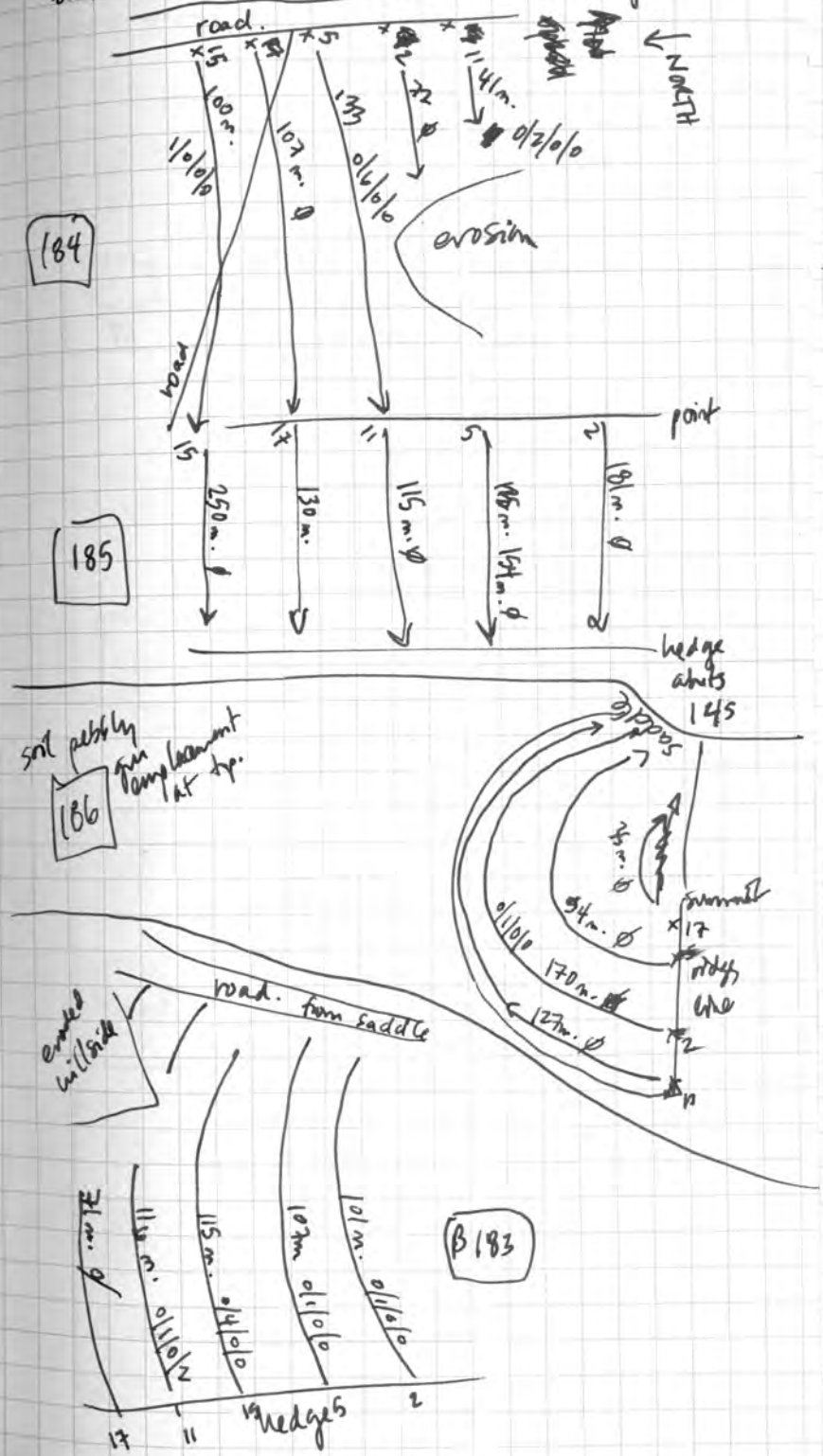

AREA 7 TRACT B187 TIME 1:25
(FIELD) E cont.
VISIBILITY 30%
VEGETATION unalt. grass
SOIL CONDITION stable terrace

AREA 7 TRACT B188 TIME 1:30
(FIELD) E cont below 187 down same road
VISIBILITY
VEGETATION as B187
SOIL CONDITION

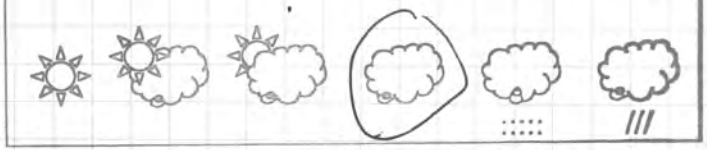

AREA 7 TRACT B189 TIME 1:45
(FIELD)
VISIBILITY
VEGETATION as B187
SOIL CONDITION eroding at cow paths

AREA 7 TRACT B190 TIME 1:54
(FIELD)
VISIBILITY 50%
VEGETATION grass
SOIL CONDITION eroding terrace at cow paths

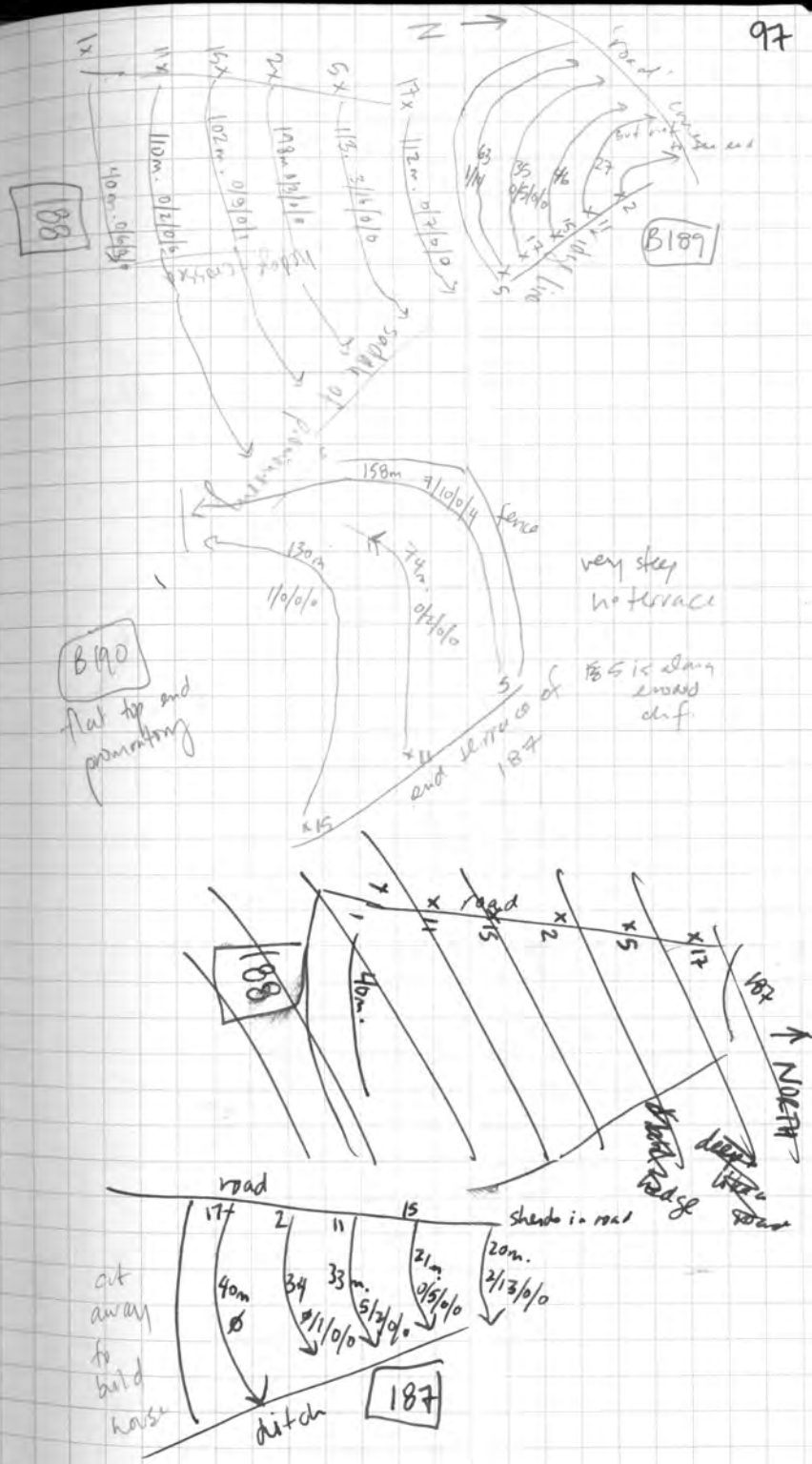

AREA 7 TRACT B191 TIME 2:15
(FIELD) W contours
VISIBILITY 30%
VEGETATION ~~[illegible]~~ grass
SOIL CONDITION stable terrace

AREA 7 TRACT B192 TIME 2:25
(FIELD) W
VISIBILITY 80%
VEGETATION grass
SOIL CONDITION stable terrace
lowest flanks



AREA 7 TRACT B193 TIME 2:35
(FIELD) W
VISIBILITY 40%
VEGETATION incult. grass
SOIL CONDITION terraces stable but steep to valley floor

AREA 7 TRACT B194 TIME 2:40
(FIELD) W
VISIBILITY 30%
VEGETATION grass
SOIL CONDITION stable terraces
less steep
pebbly soil



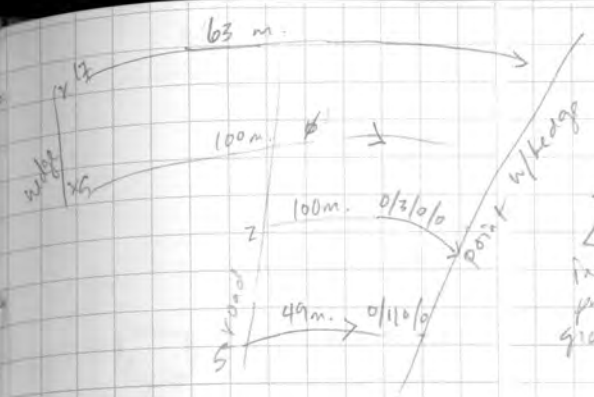

191
infilling by flat top promontory - shallow bowl
grassy field w/shallow terraces

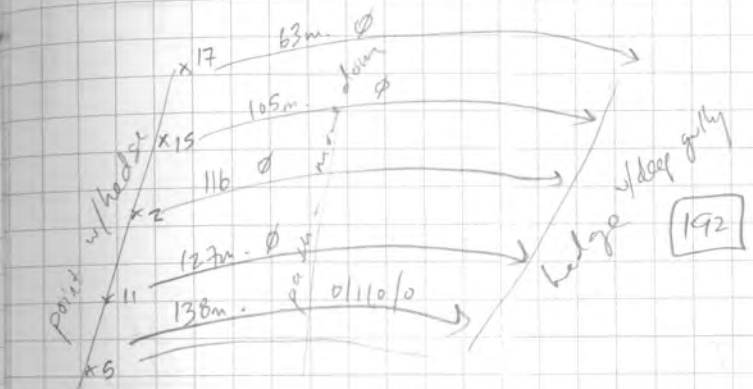

192

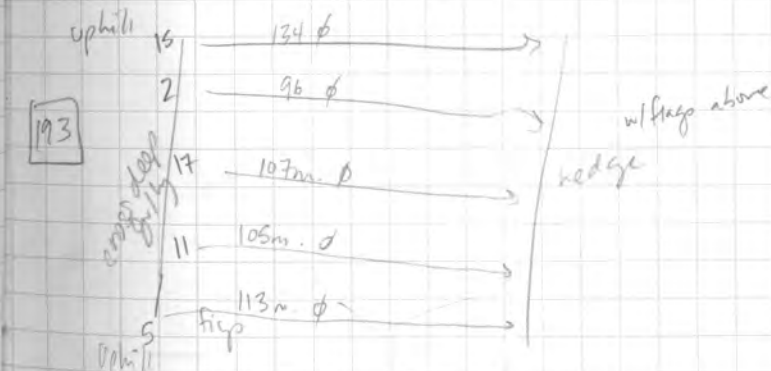

193

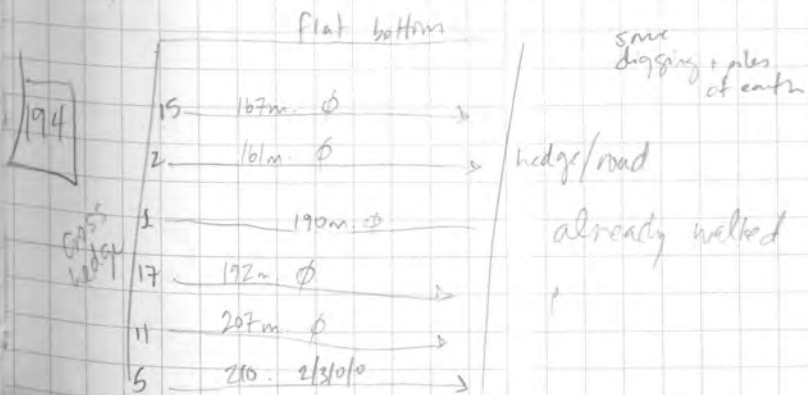

194

AREA 7 TRACT B195 TIME 2:50
(FIELD) W

VISIBILITY 20%
VEGETATION uncult. grass
SOIL CONDITION undisturbed stable

AREA 7 TRACT B196 TIME 3:00
(FIELD) 60°

VISIBILITY 30%
VEGETATION uncult. grass
SOIL CONDITION stable - dumped earth in parts w/ drainage ditches



AREA 7 TRACT B197 TIME 3:05
(FIELD) 60°

VISIBILITY 20%
VEGETATION uncult. grass
SOIL CONDITION stable valley bottom undisturbed



AREA 7 TRACT B198 TIME 3:10
(FIELD) 60°

VISIBILITY 20%
VEGETATION
SOIL CONDITION as B197

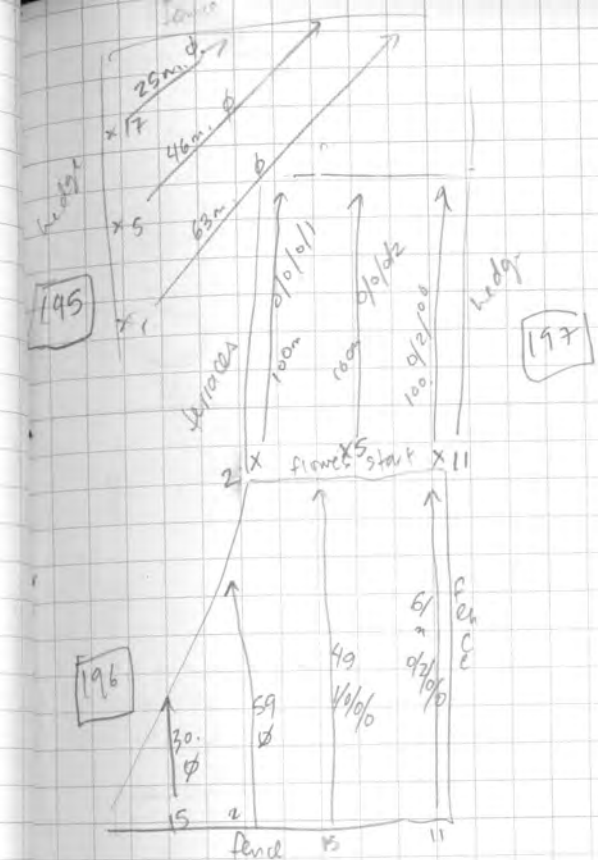

198 follows 197 to fence

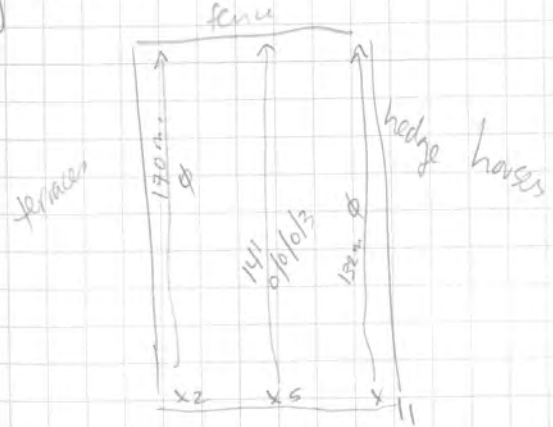

AREA 7 TRACT B199 TIME 3:20
(FIELD) 5
VISIBILITY 50%
VEGETATION mult. grass
SOIL CONDITION stable undisturbed
marshy & bare

AREA 7 TRACT B200 TIME 3:20
(FIELD) 60
VISIBILITY 20%
VEGETATION mult. grass
SOIL CONDITION stable undisturbed

AREA 5 TRACT B201 TIME 8:00
(FIELD) N contour
VISIBILITY 30%
VEGETATION mult. bramble
SOIL CONDITION stable terrace

AREA 5 TRACT B202 TIME 8:15
(FIELD) NW contour
VISIBILITY 30%
VEGETATION mult. grass
SOIL CONDITION stable terrace
bramble fads



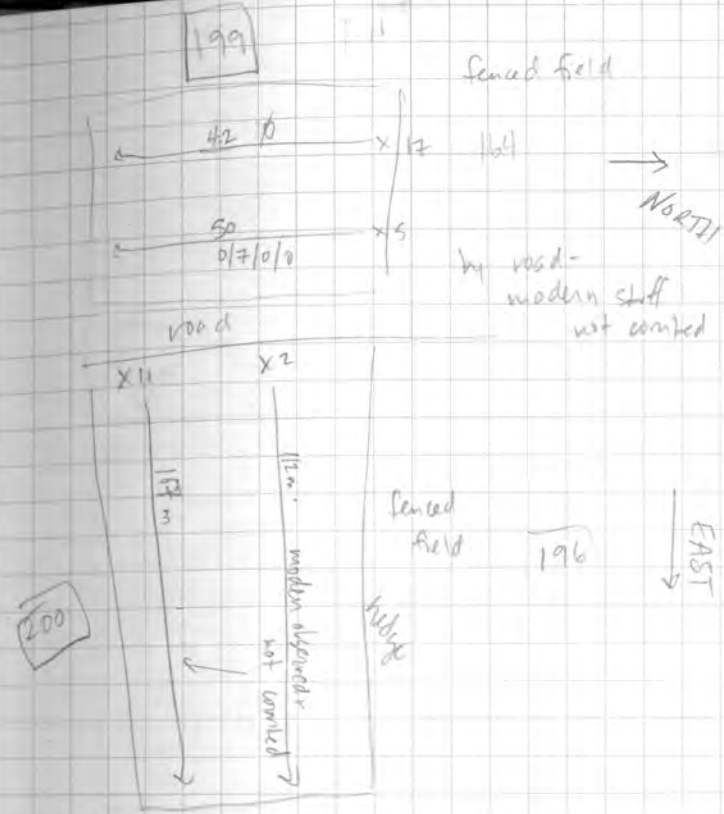

22·111·01 ascend to ridge line betw. Z6-5.
Begin above high road, N of B056. Walk N.
up

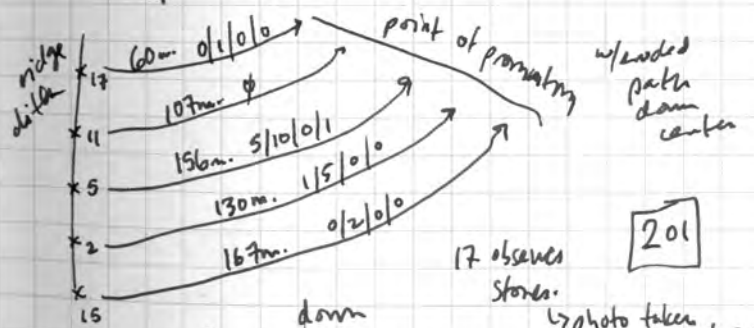

continuing after 201...
down

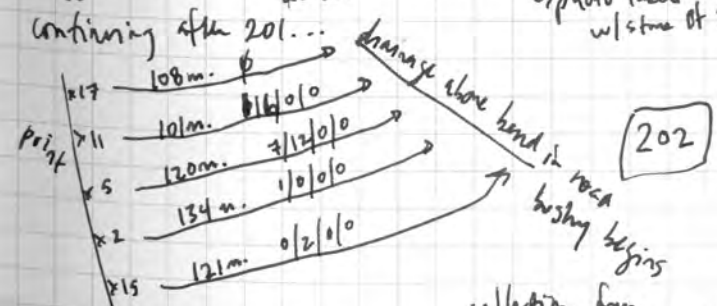

collection from eroded path by 11's pom

AREA 5 TRACT B203 TIME 8:25
(FIELD) SE contour
VISIBILITY 30%
VEGETATION mult. grass
SOIL CONDITION stable terrace

return to top w/ bunkers above 201/202

AREA 5 TRACT B204 TIME 9:05
(FIELD) N contours
VISIBILITY 20%
VEGETATION mult. brambles
SOIL CONDITION stable terrace

occasional bad terraces but some eroding ditches w/ olives + goat paths



AREA 5 TRACT B205 TIME 9:30
(FIELD) N contours
VISIBILITY 20%
VEGETATION mult. brambles
SOIL CONDITION stable terrace (mostly)

AREA 5 TRACT B206 TIME ~~[illegible]~~ 10:10
(FIELD) N contours
VISIBILITY 30%
VEGETATION mult. grass
SOIL CONDITION stable terrace



IMAGE P.107

203

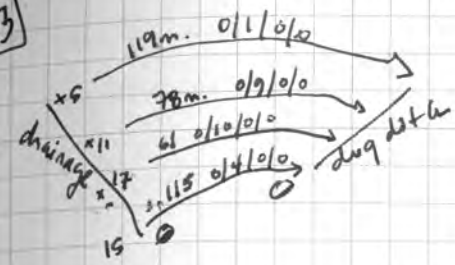

203/202/201 more tile coming downslope as 56/65.

good cut stone local stone block

[photo taken

204 climbing up to do ~~[illegible]~~ upper part of coastal ridge peak
top walked by Rod as part of Zone 6

11 finds clicker lost last week!

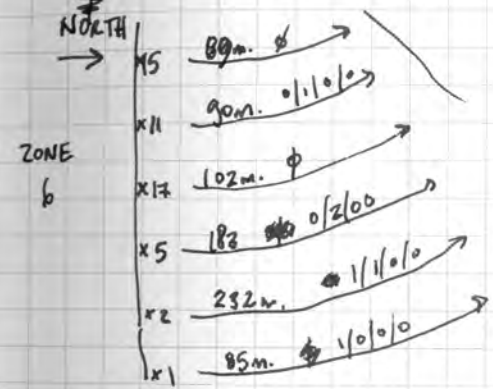

we walk as far towards zone 6 as terraces allow + then forward to the ridge along coast as possible. very difficult.

lower terraces; same story

205

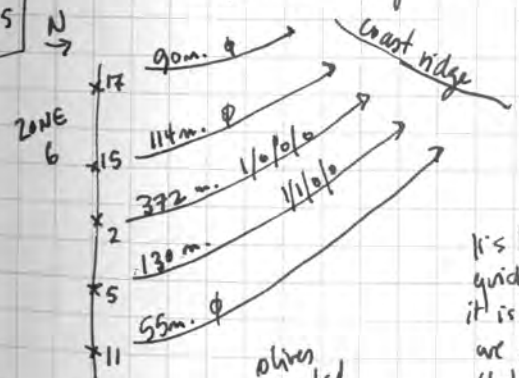

rather better terraces as we descend

olives planted in 205 more thickly than above.

It's becomes impassable quickly - in general it is brushy likewhere we stopped B202 (but higher)

we descend to try to find passable parts up from road to N.

AREA 5 TRACT B207 TIME 10:25
(FIELD) N contours
VISIBILITY 30%
VEGETATION mult. grass
SOIL CONDITION stable terraces



AREA 5 TRACT B208 TIME 10:55
(FIELD) N contours
VISIBILITY 40%
VEGETATION mult - bramble + olives
SOIL CONDITION stable terrace



AREA 5 TRACT B209 TIME 11:05
(FIELD) N cont.
VISIBILITY 40%
VEGETATION mult. grass bramble fair + olives
SOIL CONDITION stable terrace

AREA 5 TRACT B210 TIME 11:15
(FIELD) N conts
VISIBILITY 40%
VEGETATION mult. bramble
SOIL CONDITION eroding terrace

206

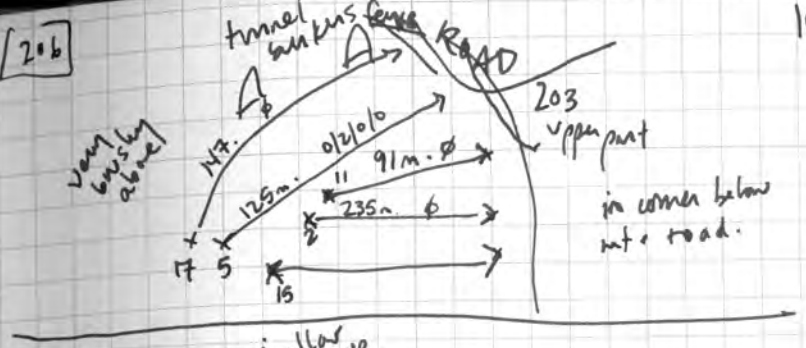

in corner below mt. road.

207



Some erosion assoc. with paths + old ditches. House under constr. between 11 and 17.

208

Climbing above 207; again S→N along coast ridge, N of big summit.



209

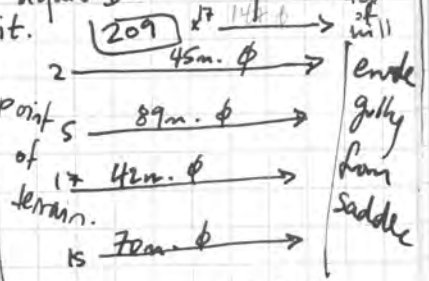

Live steps - 207 below

in eroding gully, lg. cobbles + pebbles - no withered material

B210

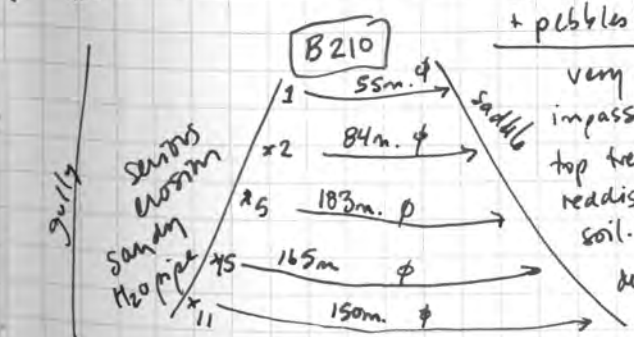

very steep + almost impassible in places. top trenched for ? grass - reddish very sandy soil. olives + blackened dead olives.

AREA 5 TRACT B211 TIME 11:40
(FIELD) S contour
VISIBILITY 30%
VEGETATION uncult. grass
SOIL CONDITION stable terraces

AREA 5 TRACT B212 TIME 12:00
(FIELD) S contour
VISIBILITY 30%
VEGETATION mult. grass
SOIL CONDITION stable terraces (gentle)

AREA 5 TRACT B213 TIME 12:10
(FIELD) S contour
VISIBILITY 30%
VEGETATION mult grass
SOIL CONDITION stable terraces
tall brush on terraces esp. #2

AREA 5 TRACT B214 TIME 12:20
(FIELD) SE contour
VISIBILITY 30%
VEGETATION mult grass
SOIL CONDITION stable terraces
open - bunch bales

B211 Walking below 210 to return - meet up w/ end of B207 above road

2+15 in hedged field; 1 below in grass field others on steep slope broken in field w/15

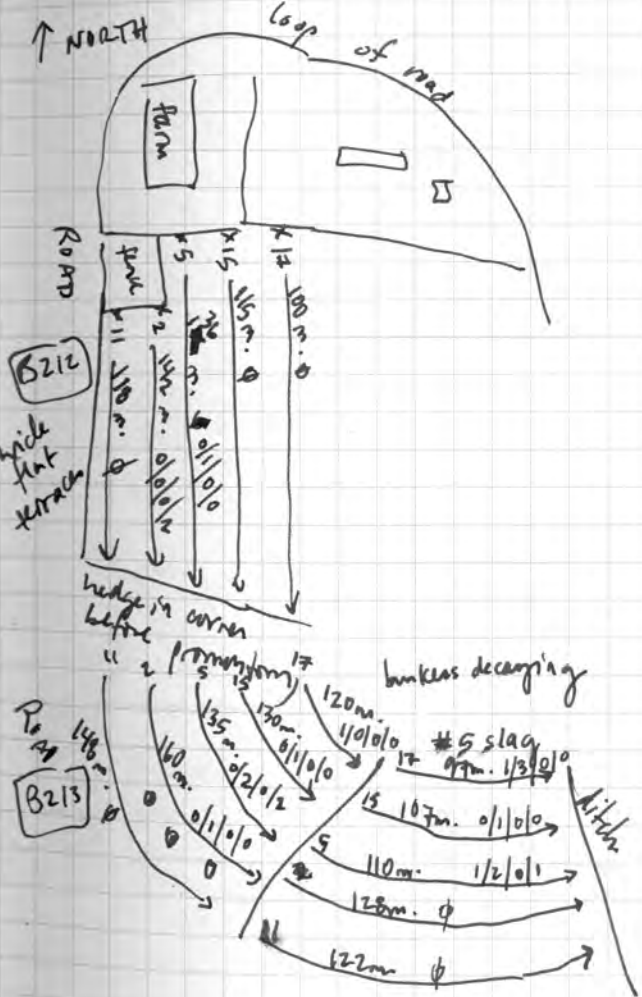

AREA 5 TRACT B215 TIME 1:05
(FIELD) E contours
VISIBILITY 30%
VEGETATION unalt. grass
SOIL CONDITION stable terraces



AREA 5 TRACT B216 TIME 1:10
(FIELD) E contours
VISIBILITY
VEGETATION as B215
SOIL CONDITION

AREA 5 TRACT B217 TIME 1:20
(FIELD) E contours
VISIBILITY
VEGETATION as B215
SOIL CONDITION overgrown fence

AREA 5 TRACT B218 TIME 1:30
(FIELD) E contours
VISIBILITY
VEGETATION as B215
SOIL CONDITION brushiness at end

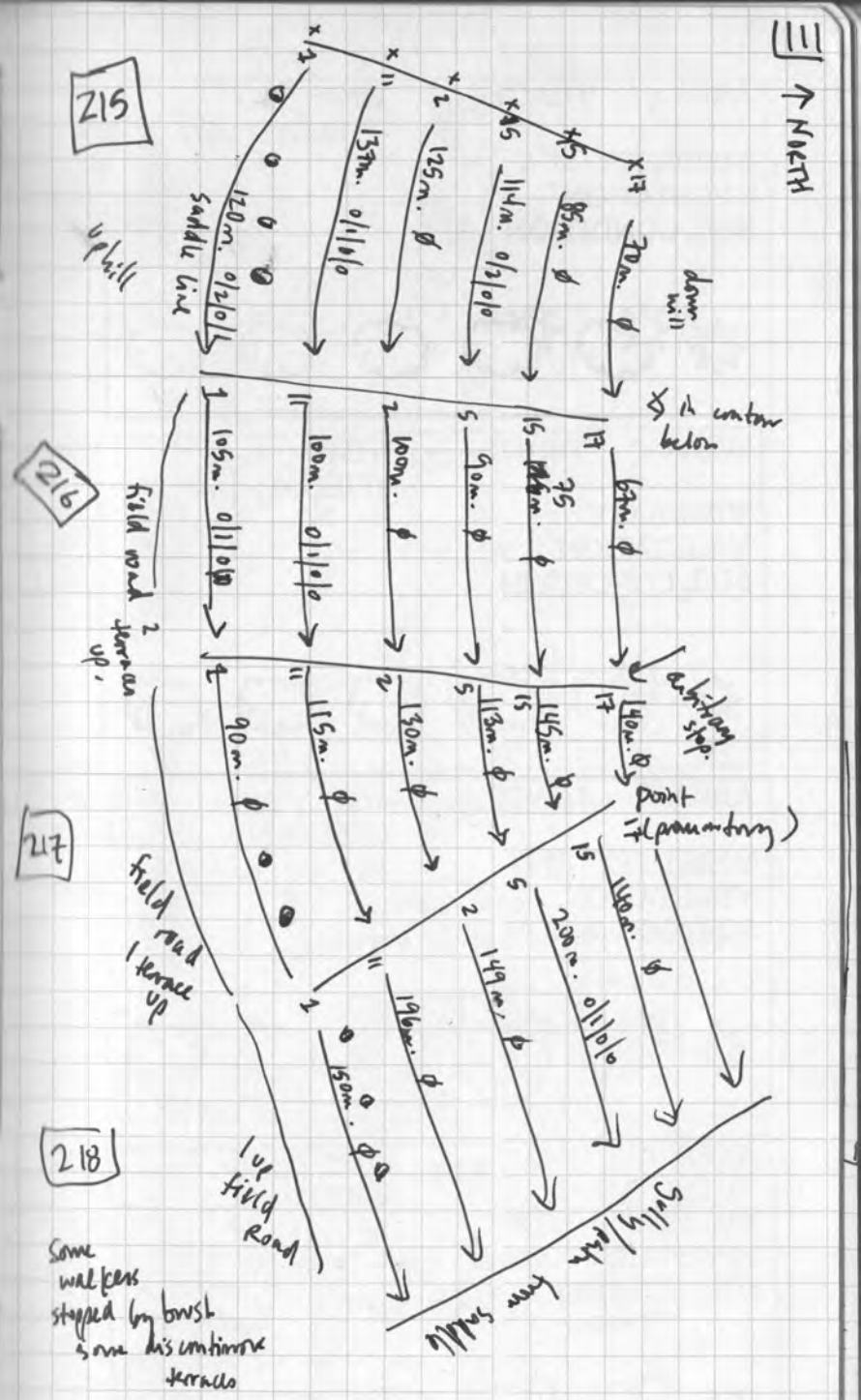

AREA 5 TRACT B219 TIME 1:00
(FIELD) W cont
VISIBILITY 30%
VEGETATION mult grass
SOIL CONDITION stable moist
w/ brush in parts



AREA 5 TRACT B220 TIME 1:50
(FIELD) W cont
VISIBILITY
VEGETATION as 219
SOIL CONDITION

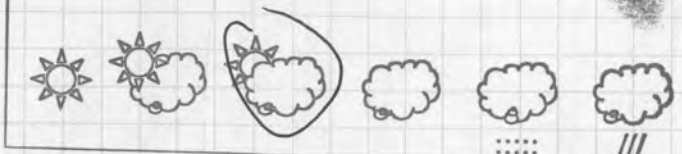

AREA 5 TRACT B221 TIME 2:10
(FIELD) W contour
VISIBILITY 30%
VEGETATION mult. grass
SOIL CONDITION stable terraces

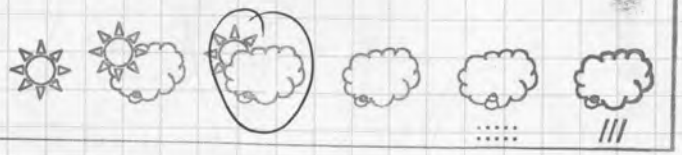

AREA 5 TRACT B222 TIME 2:30
(FIELD)
VISIBILITY 30%
VEGETATION mult. grass
SOIL CONDITION stable terrace
very brushy patches

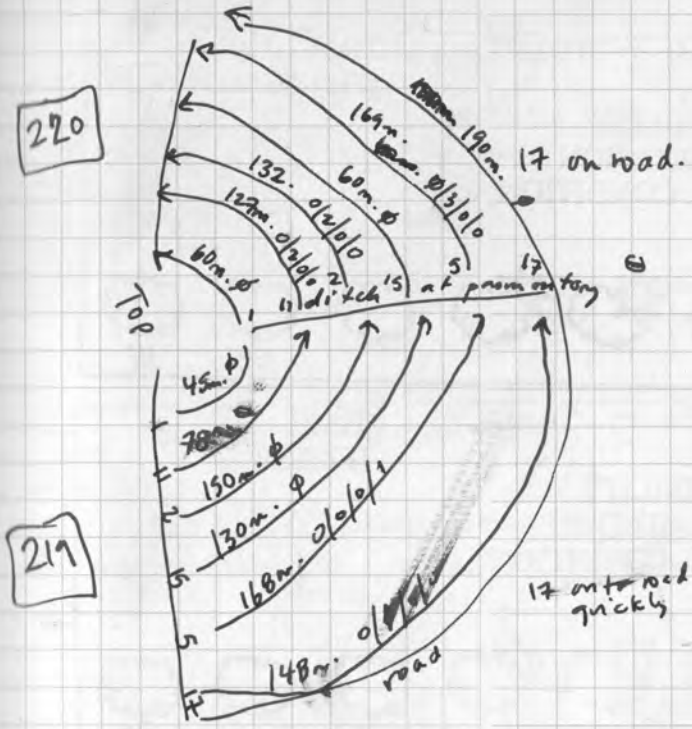

222 return to gully at end of 218 + more down slope — walk back W.

above: B218 very very brushy at start - disc. vines.

we struggle through many brambles.

AREA 5 TRACT B223 TIME 2:55
(FIELD) W contours

VISIBILITY 30%
VEGETATION mwlt grass
SOIL CONDITION stable terrace

bramble fences not too bad

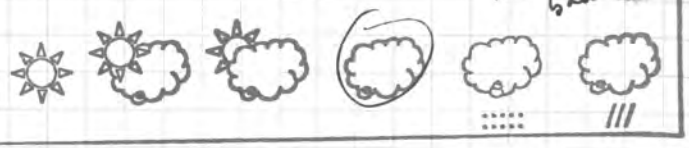

AREA 5 TRACT B224 TIME 3:20
(FIELD) S

VISIBILITY 30%
VEGETATION mwlt. grass
SOIL CONDITION undist. stable terrace



AREA 5 TRACT B225 TIME 7:35
(FIELD) W contours

VISIBILITY 30%
VEGETATION mwlt. grass
SOIL CONDITION stable terrace



AREA 5 TRACT B226 TIME 7:45
(FIELD) W contours

VISIBILITY 30%
VEGETATION mwlt. grass + bramble
SOIL CONDITION

very bad in places - terraces bramble + uneven



B 222



grass collects tile from path at start

plateau at middle

very bushy drainage as above below tunnel bushes

224 return to loop in road + red roof horse. walk below 212 walking

END OF DAY

Begin hitting above main road to S + below terraces walked yesterday.

225 go @ promontory + plateau area of yest.

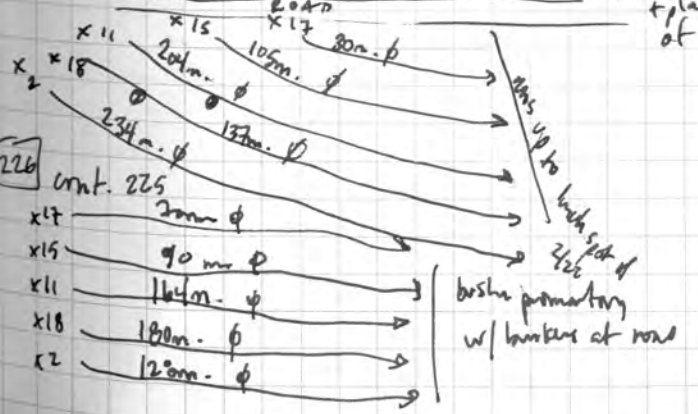

AREA 5 TRACT B227 TIME 8:15
(FIELD) E

VISIBILITY 30%
VEGETATION mult. grass
SOIL CONDITION stable terrace

firmly fenced

AREA 5 TRACT B228 TIME 8:30
(FIELD) E

VISIBILITY 30%
VEGETATION mult grass.
SOIL CONDITION stable terraces

widely spaced w/ olives brush facts



AREA 5 TRACT B229 TIME 8:35
(FIELD) E

VISIBILITY 30%
VEGETATION mult. grass
SOIL CONDITION stable terraces



AREA 5 TRACT B230 TIME 8:45
(FIELD) E

VISIBILITY 30%
VEGETATION mult. grass
SOIL CONDITION stable terraces

very steep w/ brushy faces in parts inaccessible



We skip impenetrable brambles above 2 tunnel bunkers and move further E to some open terraces above a ¢ in the road.
2 and 18 are trapped in a fenced field

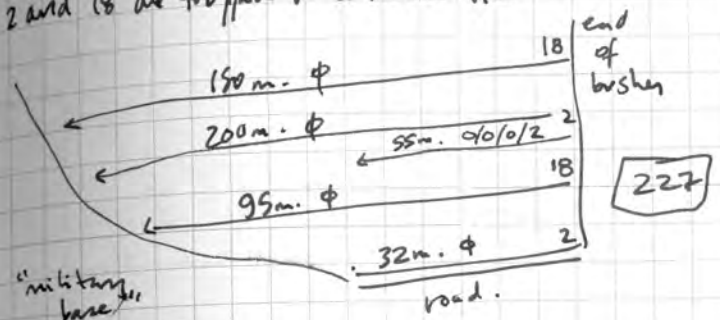

228 Climb up where we stopped yest. Move E above military base. steep widely spaced terraces

x15	185m. ϕ	point of terrain
x11	107m. ϕ	
x2	150m. ϕ	
x18	122m. ϕ	
x17	109 m. ϕ	

229 continue E 228. walkers alternate terraces now.

x15	180m. ϕ	deeply eroded gully opposite access road
x11	164m. 2/2/0/0	
x2	170m. ϕ	#11 finds in gully
x18	104m. ϕ	
x17	95 m. ϕ	

230 continue E across gully. 5 returns from fetching cut blocks

x5	110m ϕ	point of pomonting
x15	130m. ϕ	
x1	85m. ϕ	
x11	95m. ϕ	
x2	116m. ϕ	
x18	100m. ϕ	
x17	100m. ϕ	

AREA 5 TRACT B231 TIME 8:50
(FIELD) E contour
VISIBILITY 30% uncult. grass
VEGETATION
SOIL CONDITION stable terraces steep w/ brushy faces

AREA 5 TRACT B232 TIME 9:10
(FIELD) contour E
VISIBILITY 30%
VEGETATION uncult. grass
SOIL CONDITION stable terraces open shallow w/ olives

AREA 5 TRACT B233 TIME 9:20
(FIELD) E
VISIBILITY 30%
VEGETATION grass
SOIL CONDITION stable terraces

AREA 5 TRACT B234 TIME 9:25
(FIELD) N contour
VISIBILITY 20%
VEGETATION grass
SOIL CONDITION stable ~~shallow~~ terraces olives

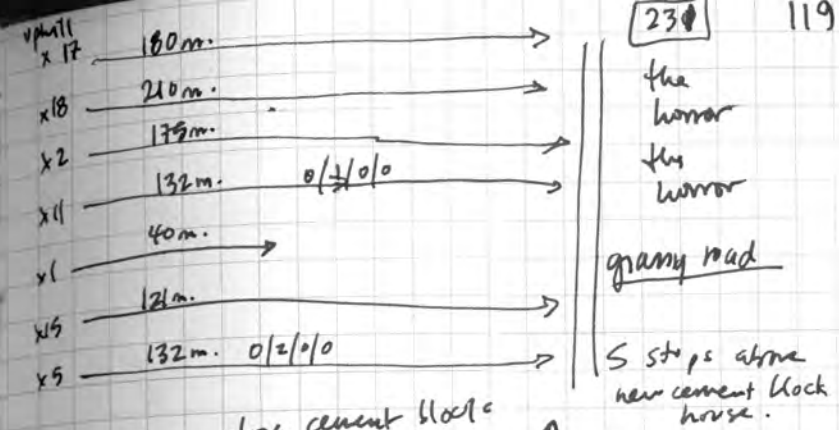

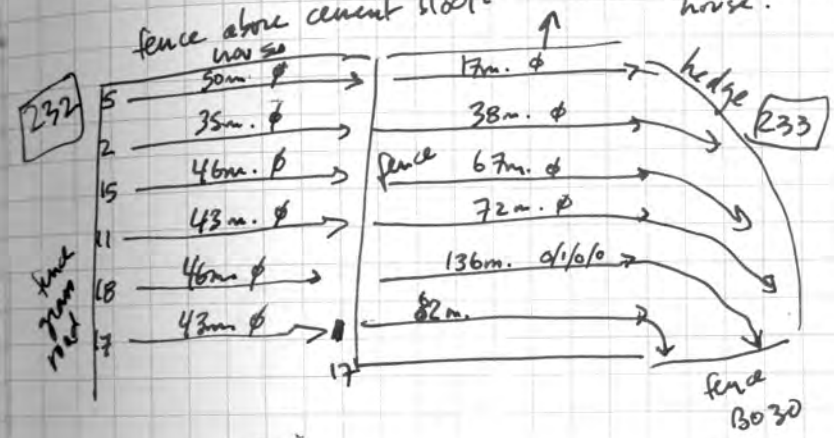

234 descend slope at end of 233 - walk back N from farm in sloping grassy field w/ olives.

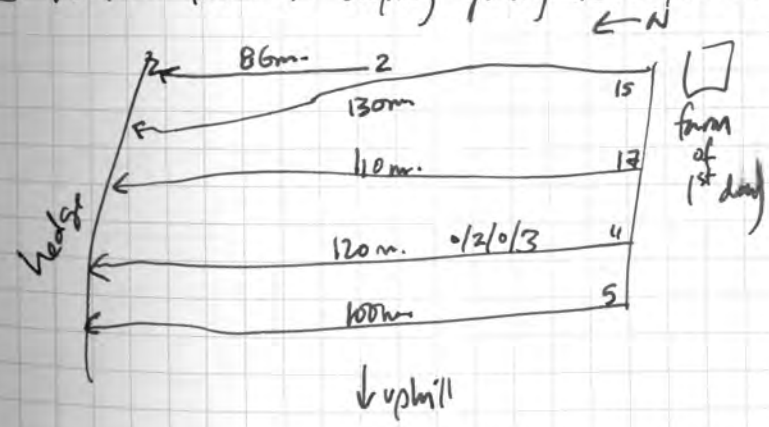

AREA 5 TRACT B235 TIME 9:45
(FIELD) N contour
VISIBILITY 30%
VEGETATION grass
SOIL CONDITION stable terrace grassy topsoil w/ olives steep above horses

AREA 5 TRACT B236 TIME 9:55
(FIELD) E contour. 70°
VISIBILITY 30%
VEGETATION grass
SOIL CONDITION mdist. stable pigeon feathers



AREA 5 TRACT B237 TIME 10:10
(FIELD) E 400
VISIBILITY 30%
VEGETATION grass
SOIL CONDITION stable mdist.

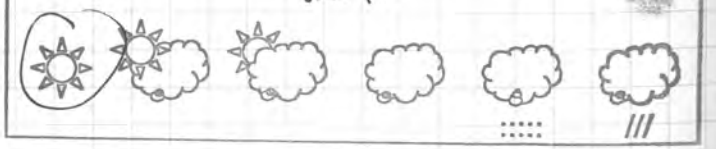

AREA 5 TRACT B238 TIME 10:45
(FIELD) S contour
VISIBILITY 30%
VEGETATION grass
SOIL CONDITION mdist. stable fenced grassy field



IMAGE P.123

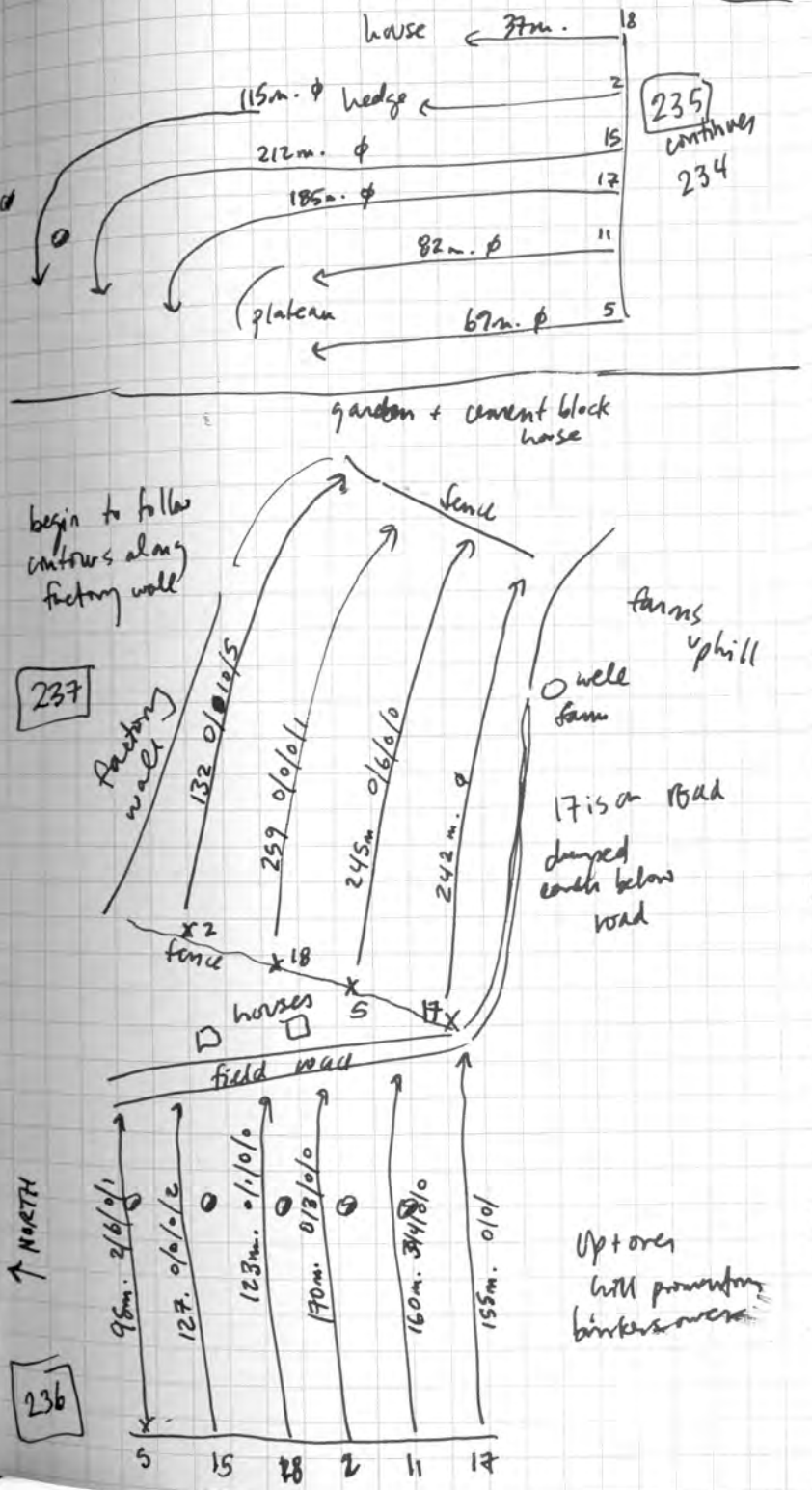

AREA 5 TRACT B239 TIME 10:50
(FIELD) W

VISIBILITY
VEGETATION as 238
SOIL CONDITION

fig trees at crest

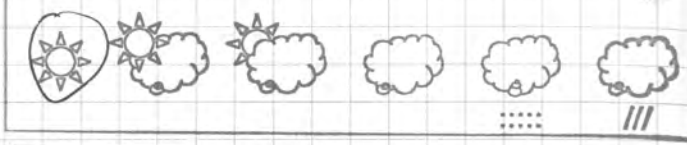

AREA 5 TRACT B240 TIME 10:55
(FIELD) W

VISIBILITY
VEGETATION as 238
SOIL CONDITION



AREA 5 TRACT B241 TIME 11:00
(FIELD) 240°

VISIBILITY
VEGETATION as 238
SOIL CONDITION

AREA 5 TRACT B242 TIME
(FIELD) 250°

VISIBILITY 30%
VEGETATION grass
SOIL CONDITION stable
undist

sort of vaguely terraced



238 at end of 237; 11 to Spitalla Road.

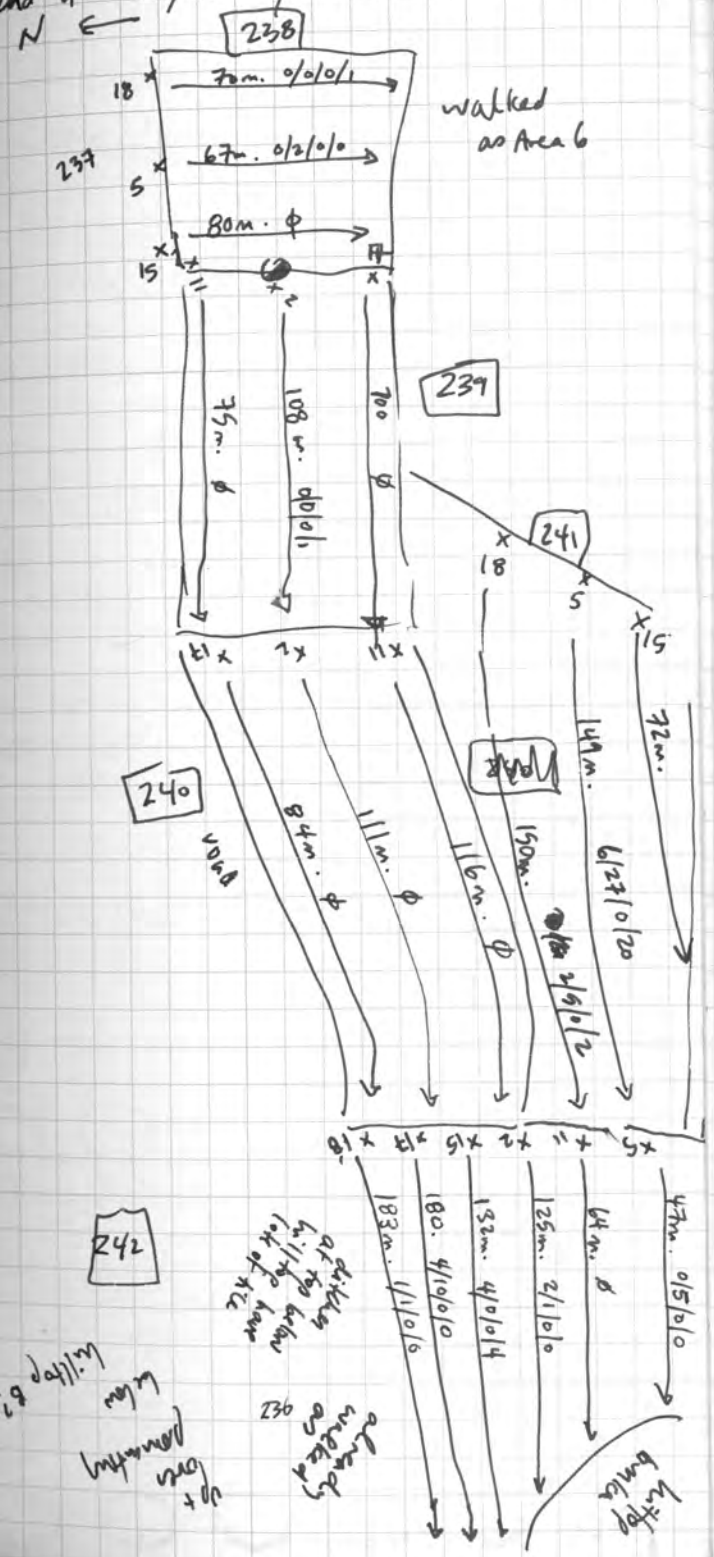

AREA 5 TRACT B243 TIME ~11:30
(FIELD) 290°
VISIBILITY 30%
VEGETATION grass
SOIL CONDITION undist. stable



AREA 5 TRACT B244 TIME 11:45
(FIELD) W contours
VISIBILITY poor 30%
VEGETATION mwlt-grass
SOIL CONDITION stable terrace w/ brushy faces

AREA 5 TRACT B245 TIME 12:10
(FIELD) W contours
VISIBILITY 30%
VEGETATION mwlt-grass
SOIL CONDITION stable terraces w/ brushy faces

SOIL CONDITION

125

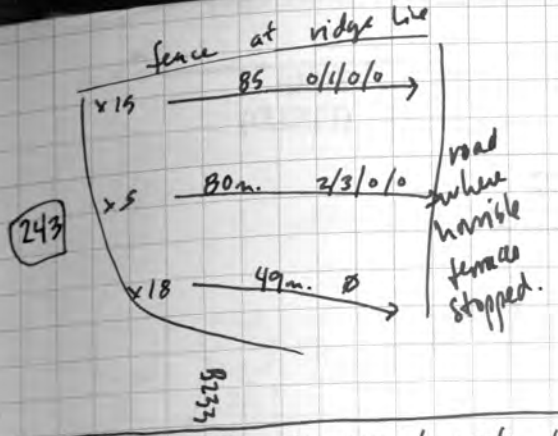

244 Ascending terraces to work above horrible bramble area. We'll rewalk some parts walked before as walkers diverged radially
2 walks along plowed field B036 edge

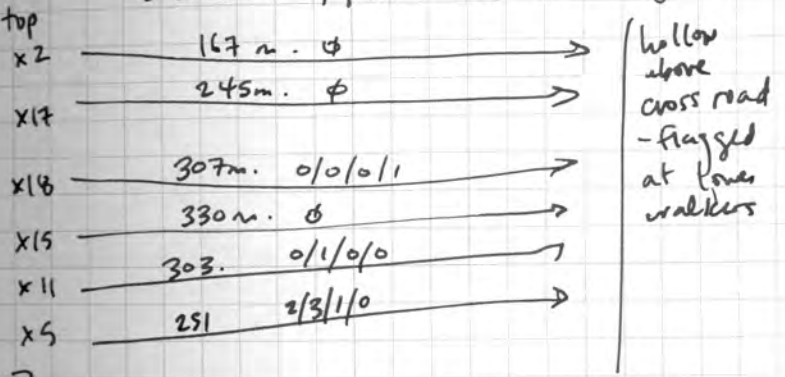

245 reassemble walkers uphill - continue W to saddle below peak to W walked yesterday

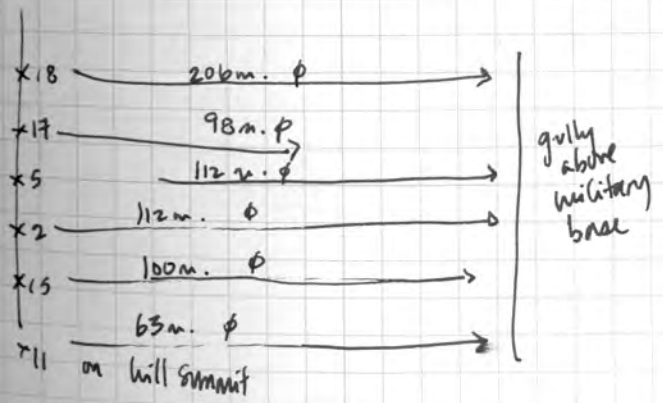

AREA 5 TRACT B246 TIME 1:05 (FIELD) W contour
VISIBILITY 30%
VEGETATION grass
SOIL CONDITION stable terrace

AREA 5 TRACT B247 TIME 1:20 pm (FIELD) W contour
VISIBILITY 30%
VEGETATION grass
SOIL CONDITION stable terrace
rough at bottom by road

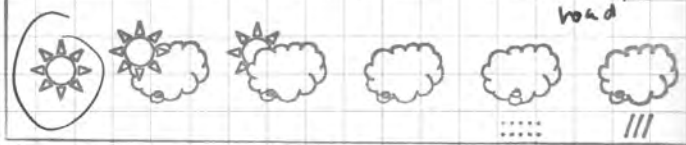

AREA 5 TRACT B248 TIME 2:15 pm (FIELD) E contour
VISIBILITY 30%
VEGETATION grass
SOIL CONDITION stable terrace
brambles in places

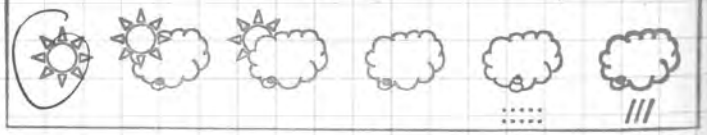

AREA 5 TRACT B249 TIME 2:25 pm (FIELD) E
VISIBILITY
VEGETATION as 248
SOIL CONDITION



concrete house

x15 200m. ϕ
x17 215m. ϕ
x11 61m.
x5 231m. 1/3/0/1
x18 85m. ϕ

gully above road turn off

246

246

x15 80m. ϕ
x17 182 ϕ 0/4/0/0
x2 73m. ϕ
x5 190 10/27/0/3
x18 184m. 1/3/0/15

fenced garden of military base

247

irregular lines + cut brush no proper terraces landslip below 5 at end

18 is just 5 of road

At the house where we park the car we are shown fragments of a E-W wall. We take a sample of plaster + bag it. Photo of main section; section to W protrudes from scarp beyond 2nd house plastered w ▭ bricks. est. dimensions: 1m wide & fragment to W is behind abandoned barracks (now stable) projects from scarp. same brick construction

See B267

248 above top loop of road on N side. 11 walks old road on top (on map ---) bend in → main road downhill

N

line up/plateau

165m. ϕ
160m. ϕ
165m. ϕ
145m. ϕ
130m. ϕ
118m. ϕ

85m. ϕ 18
160m. 0/0/0/2 15
176m. ϕ 2
145 0/0/0/6 5
100m. ϕ 17
153m. ϕ 11

249 shift downhill slightly

248 uphill

AREA 5 TRACT B250 TIME 2:30
(FIELD) E/N contour

VISIBILITY
VEGETATION as 249
SOIL CONDITION

brushier - spanish broom

AREA 5 TRACT B251 TIME 2:50
(FIELD) S/W contour

VISIBILITY 30%
VEGETATION grass
SOIL CONDITION stable terrace

shallow & open just above valley bottom

AREA 5 TRACT B252 TIME 3:05
(FIELD)

VISIBILITY
VEGETATION as 251
SOIL CONDITION

AREA 5 TRACT B253 TIME 3:15
(FIELD)

VISIBILITY 30%
VEGETATION mult. grass
SOIL CONDITION stable terrace

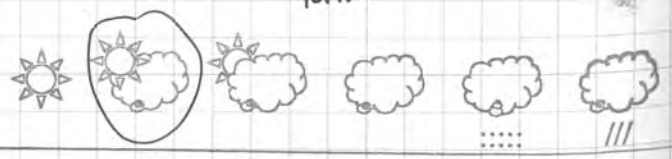

250 continues 249

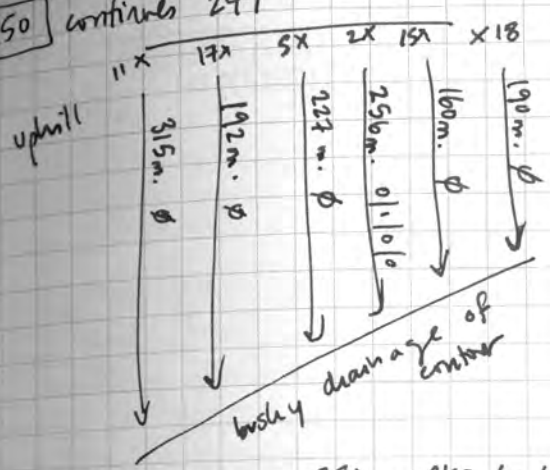

have to shift walkers down midway (NB drawing reversed)

descend drainage - 251 walks back below 250

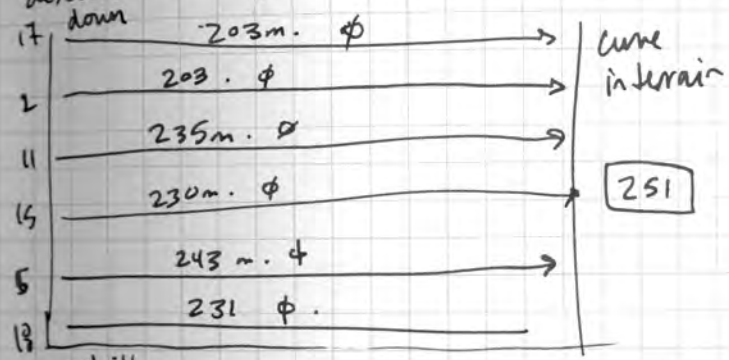

uphill
252 slivers in between 250 and 251 at some point - spreading left 251 well below 252 by the plateau

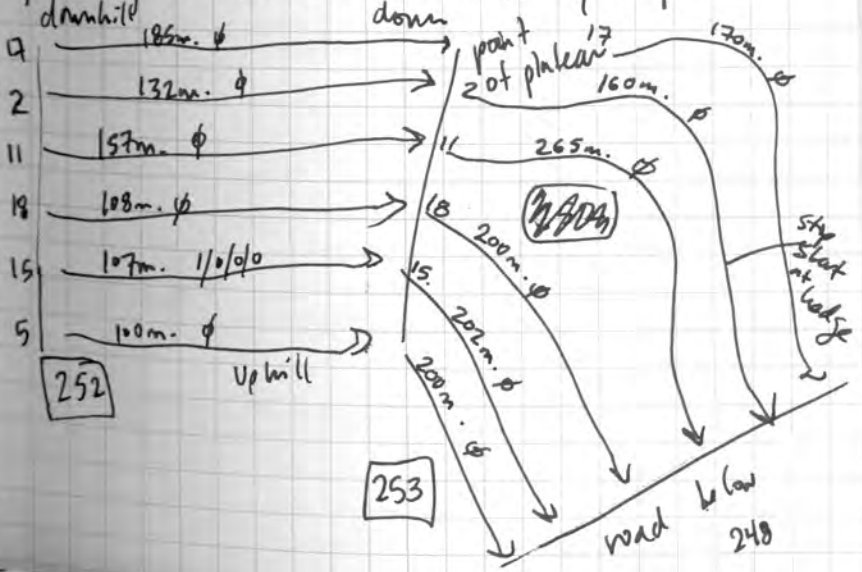

24.111.01

AREA 5 TRACT B254 TIME 7:45
(FIELD) N
VISIBILITY 40%
VEGETATION grass
SOIL CONDITION eroding terraces

esp. at top

red soils at top



AREA 5 TRACT B255 TIME 7:55
(FIELD) N
VISIBILITY 30%
VEGETATION grass
SOIL CONDITION eroding terraces

olives

AREA 5 TRACT B256 TIME 8:05
(FIELD) N
VISIBILITY 30%
VEGETATION grass
SOIL CONDITION eroding terraces

AREA 5 TRACT B257 TIME 8:15
(FIELD) N
VISIBILITY 40%
VEGETATION grass
SOIL CONDITION eroding terraces

a few dead olives

Ascend to complete coast ridge of Zone 5.

sea — summit

x17 — 182 m. ϕ
x1 — 110m. ϕ
x2 — 129m. 0/1/0/0
x18 — 74m. ϕ
x11 — 51m. ϕ
x15 — 45m. ϕ
x5 — 76m. ϕ

downhill

254

17 — 74m. ϕ
vastly eroded area 2 — 115m. ϕ
18 — 132m. ϕ
11 — 112m. ϕ
15 — 123m. ϕ
5 — 128m. 0/1/0/1

bushy part beyond plateau

255

summit 17 — 40.

256 cont. 255.

17 — 70m. ϕ
2 — 86m. ϕ
18 — 89m. ϕ
11 — 97m. ϕ
5 — 129m ϕ

256

climbup + turn corners due N.

summit 17 — 215. 3/0/0/0
2 — 227m. ϕ
18 — 179m. ϕ
11 — 123m. ϕ

shrub ~~[illegible]~~ start of tract

saddle to N peak

257

AREA 5 TRACT B258 TIME 8:25 (FIELD) E/W

VISIBILITY 30%
VEGETATION grass
SOIL CONDITION stable terrace



AREA 5 TRACT B259 TIME 8:30 (FIELD) N

VISIBILITY 30%
VEGETATION grass more bushy
SOIL CONDITION eroding terrace

AREA 5 TRACT B260 TIME 8:45 (FIELD) S

VISIBILITY 30%
VEGETATION grass
SOIL CONDITION ~~stable~~ terrace eroding

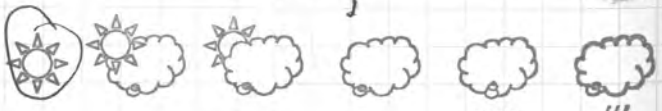

AREA 5 TRACT B261 TIME 9:05 (FIELD) N

VISIBILITY 30%
VEGETATION grass
SOIL CONDITION stable terrace bushy faces

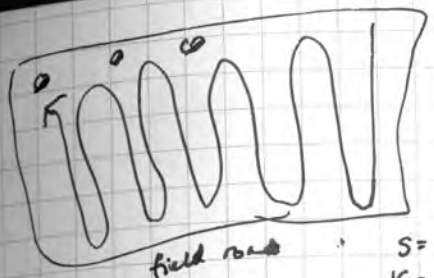

15+5 walk plateau

258

See plan by rod.
S = total 230 m. → ϕ
15 = total 383 m → 0/3/0/0

red soils at top

17 — 192m. ϕ → ridge line to Zone 3

2 — 149m ϕ 0/2/0/32 → mod. bricks on terrace below 2

259

18 — 174m. ϕ →

11 — 282m. ϕ → 11's line brig ditch + H2O pipe

descend along ridge line (ditch) + walk lower terrace back S.

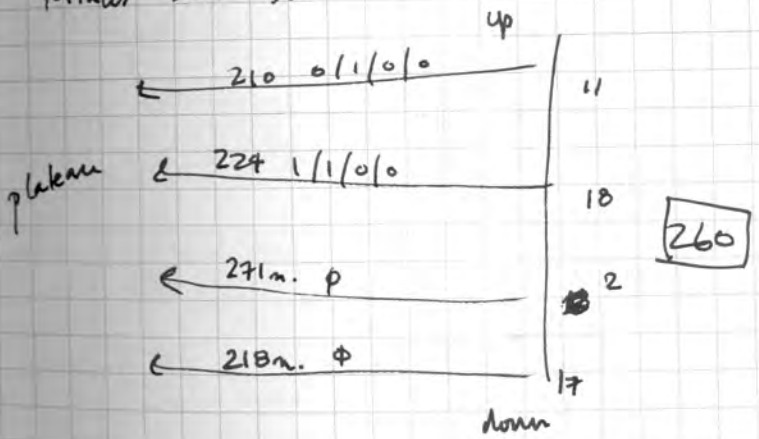



ridge line ditch

261

? mangle sample collected on S's line

AREA 5 TRACT B262 TIME 9:25
(FIELD) S
VISIBILITY 30%
VEGETATION stable terraces
SOIL CONDITION grass
bushy to place



AREA 5 TRACT B263 TIME 9:35
(FIELD) S
VISIBILITY 30%
VEGETATION grass
SOIL CONDITION stable terraces
quite bushy + pretty steep



AREA 5 TRACT 264 TIME 9:55
(FIELD) S
VISIBILITY 30%
VEGETATION grass
SOIL CONDITION stable terraces
quite bushy



AREA 5 TRACT 265 TIME 10:10
(FIELD) S
VISIBILITY 30%
VEGETATION grass
SOIL CONDITION stable terraces



262 descend E along Zone 5-3 ridge line + walk back lower terraces

start 261 below plateau

262

230m. 0/1/0/1 — 15
218m. ϕ — 18
120m. ϕ — 17
278m. 1/0/0/0 — 2 is on road

reascend gully below plateau to walk S

263

rough field road across promontory eroding, looks shrub up

neck of promontory before plateau

212m. 0/0/0/1 — 18
143m. ϕ — 17
217m. ϕ — 2
165m. ϕ — 15
159m. ϕ — 11
178m. 0/1/0/0 — 5 down

bowl plateau

264

continue 263 below promontory plateau

head in access road

190 discont. ϕ — 5 down
223m. ϕ — 11
262 m. ϕ — 15
200m. ϕ — 1
202m. ϕ — 2
146m. ϕ — 17
138m. ϕ — 18

just below small plateau

265

cont. 264

road extension

76m. ϕ — 5
167m. ϕ — 11
137m ϕ — 15
35m. ϕ — 1
166m. ϕ — 2
130m. ϕ — 17
154m. ϕ — 18

AREA 5 TRACT B266 TIME 10:55
(FIELD) N
VISIBILITY 30%
VEGETATION grass
SOIL CONDITION stable terraces



AREA 5 TRACT ~~B266~~ B267 TIME 11:15
(FIELD) E
VISIBILITY 20%
VEGETATION uncult. leafy
SOIL CONDITION stable undist.
lumpy + bumpy from military use?



AREA 5 TRACT ~~B267~~ 268 TIME 11:30
(FIELD) E
VISIBILITY 20%
VEGETATION uncult. leafy
SOIL CONDITION stable undist.



AREA 5 TRACT B2689 TIME 11:35
(FIELD) E
VISIBILITY 10%
VEGETATION tall grass
SOIL CONDITION stable terrace

cova patch at plateau

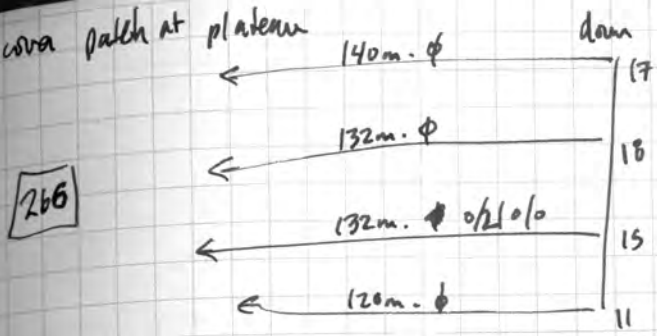

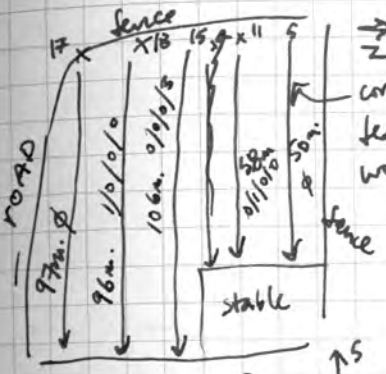

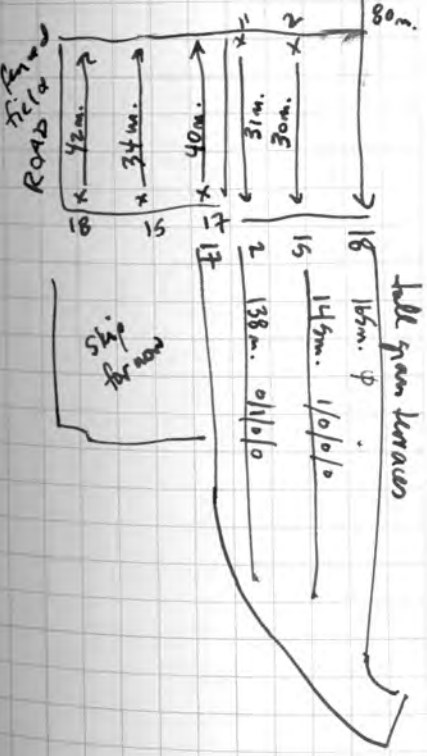

~~B266~~
267

NB walls of yesterday are assoc. with this tract see p. 127

268 lots of modern tiles, brick, etc. not counted

2689

AREA 5 TRACT B269 270 TIME 11:50 (FIELD) E 80° fenced field

VISIBILITY 60%
VEGETATION plowed
SOIL CONDITION plowed



AREA 5 TRACT B271 TIME 12:05 (FIELD) E

VISIBILITY 30%
VEGETATION grass
SOIL CONDITION stable undist.



AREA 5 TRACT B272 TIME 1:15 (FIELD) W/S

VISIBILITY 30%
VEGETATION grass
SOIL CONDITION stable terraces along valley bottom ditching



AREA 5 TRACT B273 TIME 1:25 (FIELD) W/S

VISIBILITY
VEGETATION as 271
SOIL CONDITION

IMAGE P.141

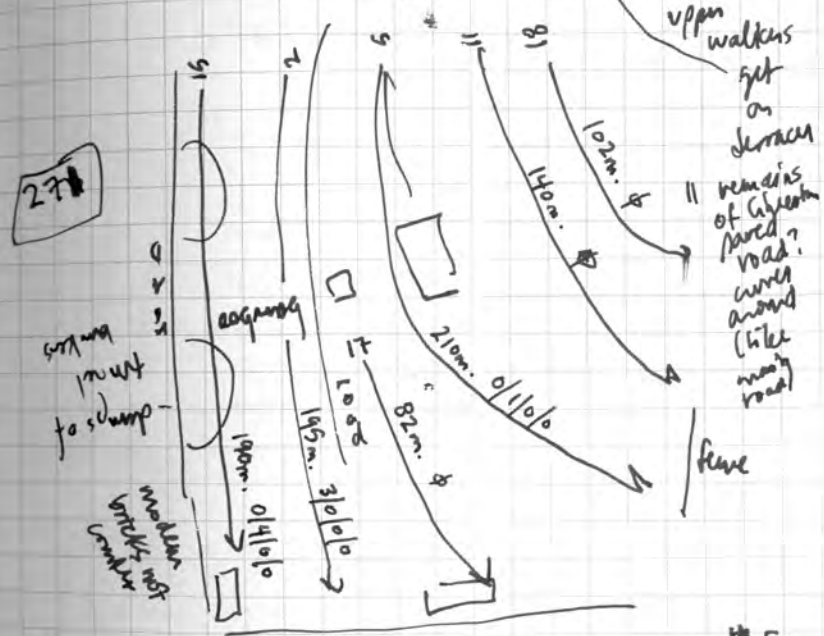



AREA 5 TRACT B274 TIME 1:30
(FIELD) S/W
VISIBILITY 30%
VEGETATION grass
SOIL CONDITION stable terrace
brush begins



AREA 5 TRACT B275 TIME 1:40
(FIELD) E
VISIBILITY 20%
VEGETATION leafy groundcover
SOIL CONDITION stable
fenced field skipped below car horse



AREA 2 TRACT B276 TIME 8:00
(FIELD) N
VISIBILITY 40%
VEGETATION mixt grass
SOIL CONDITION eroding at boat paths - terraced
sort of gully



AREA 2 TRACT B277 TIME 8:05
(FIELD) E
VISIBILITY 30%
VEGETATION grass
SOIL CONDITION stable terrace
shallow for lower walkers



273 continue 272; 5 moves up. 80. up

73.	18
67m.	15
36.	11
30.	2
	17

road from plateau — 35m. — down

move up road to take terraces below 253.

274

17	210m. ϕ	emerge above tall grass field + car park house
18	253. ϕ	
11	265m. ϕ	
11 &	85m. ϕ	
down 5	25m. 9/11/19 fence ROAD	

275 fenced field w? abandoned horse

45m. ϕ	17
60m. ϕ	2
45m. ϕ	15
60m. ϕ	18

END DAY EARLY

26.III.01 →

16	103m. ϕ	begin at ridge line point. 15 is above coast road - dirty + not good.
18	99m. ϕ	
11	81 m. ϕ	
6	55 ϕ	276
17	71m. ϕ	

277 cont 276

19	152m. ϕ	277
18	143m ϕ	point looks inland
11	135m ϕ	
6	80 m. ϕ	
17	45m ϕ	

line of hunkers + hedged ditch below 6

AREA 1 TRACT B278 TIME 8:15
(FIELD) E/S contour
VISIBILITY 30%
VEGETATION mult gram → spanish bayo in places
SOIL CONDITION stable undist.

AREA 2 TRACT B279 TIME 8:25
(FIELD) W/N contour
VISIBILITY 30%
VEGETATION gram
SOIL CONDITION stable undist.

AREA 2 TRACT B280 TIME 8:30
(FIELD) W/N contour
VISIBILITY 30%
VEGETATION gram
SOIL CONDITION stable undist

open

AREA 2 TRACT B281 TIME 8:35
(FIELD) W contour
VISIBILITY 30%
VEGETATION gram
SOIL CONDITION stable terrace

steep mtn w brush on face



← N down
17 — 155m. ϕ
15 — 142m. ϕ
6 — 103m. ϕ
11 — 100m. ϕ
18 — 100m. ϕ
1 — 25m. ϕ
uphill

ridge line ditch

278

fig trees near top

279 descend field road at saddle + walk back below 278.

up
17 — 102m. ϕ
15 — 96m. ϕ
6 — 70 0/1/0/0
11 — 75 ϕ
18 — 61m. 0/1/0/0
down

gully below promontory

279

continue 279
up
17 — 42m. ϕ
15 — 49m. ϕ
6 — 73m. ϕ
18 — 90m. ϕ 1/0/0/0
19 — 92m. ϕ
down

point of promontory by B277

280

more down below 277 - walk W

15 — 121m. ϕ
11 — 111m. 0/1/0/0
6 — 80m. ϕ
18 — 68m. 0/0/0/2
17 — 46m. ϕ

path in ϕ of contour

281

brushes along 18's terrace

AREA 2 TRACT B282 TIME 8:40
(FIELD) N
VISIBILITY 40%
VEGETATION grass
SOIL CONDITION stable terrace
some brush not much

AREA 2 TRACT B283 TIME 8:50
(FIELD) S
VISIBILITY 40%
VEGETATION grass, some brush
SOIL CONDITION stable terrace

AREA 2 TRACT B284 TIME 9:05
(FIELD) 330°
VISIBILITY 60%
VEGETATION grass - sparse + short brush
SOIL CONDITION stable undist.



AREA 2 TRACT B285 TIME 9:15
(FIELD) 150°
VISIBILITY 50%
VEGETATION as 284
SOIL CONDITION

up 17 — 103m. [illegible]
63m
18 — 79m. ϕ
6 — 75m. 0/0/1/0
11 — 105m. 0/1/0/0
15. — 120m. 2/0/0/0
road
17 is below road + stops at it - others follow along.
6 lithic on path

down 282 283 descend main road + walk back below 282

down 18 — 97m. ϕ 0/0/1/0
17 — 147m. 0/5/0/0
15 — 165m. 0/1/0/0
6 — 180m 2/0/0/0
11 — 153m. ϕ
283
bunkers along 6's line
11 just below road
path 6's sherds on road
gully meeting 281

descend path + walk back N below 283

up 11 — 102m. 0/30/0/0
6 — 90m. 20/2/0/0
15 — 85m. 3/0/0/0
17 — 76m. 0/5/1/0
18 — 61m. 2/1/0/0
down
main access road. we walk across most material from road but not all
284

descend road + walk back below 284. start before road.

up 15 terrace — 121m. 6/1/0/0 x
6 — 130m. 9/2/0/0 x
11 — 145m. 1/2/0/0 x
18 — 135m. 3/0/0/0 x
17 — 125m. 2/7/0/0 x
down
wedge in saddle gully
70% of sherds from road
285

AREA 2 TRACT B286 TIME 9:30
(FIELD) W/N

VISIBILITY 30%
VEGETATION grass
SOIL CONDITION stable terrace

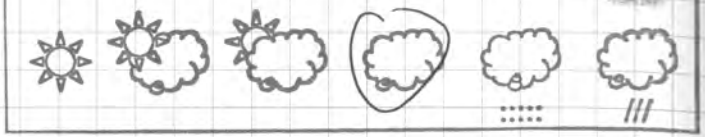

AREA 2 TRACT B287 TIME 9:50
(FIELD) E contour

VISIBILITY 30% grass
VEGETATION
SOIL CONDITION stable
undist.



AREA 2 TRACT B288 TIME 10:00
(FIELD). S/E

VISIBILITY 30%
VEGETATION grass
SOIL CONDITION stable terrace

terraces have bursting faces [illegible]

windy!

AREA 2 TRACT B289 TIME 10:30
(FIELD) N/W

VISIBILITY 30%
VEGETATION grass
SOIL CONDITION stable terrace

olives wide + grassy burnt faces w/

terraces below B279 + above B285. from hedge in saddle

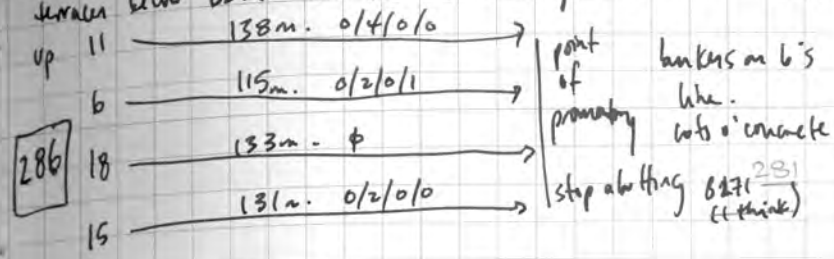

287 from ridge line + hedge - walk w at summit along ridge

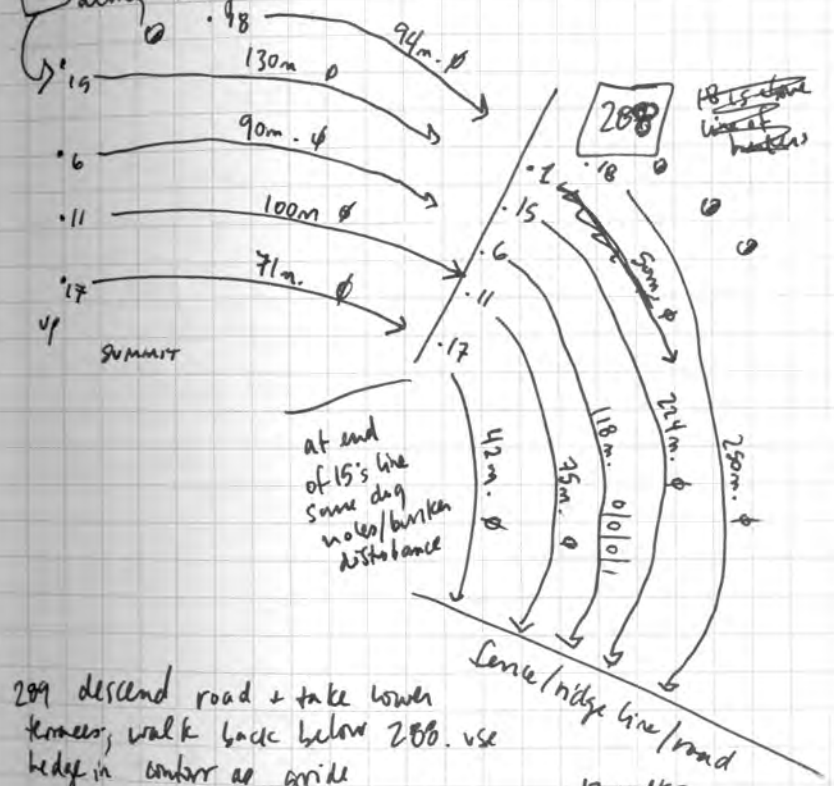

289 descend road + take lower terraces, walk back below 288. use hedge in contour as guide

17 walks along bunkers

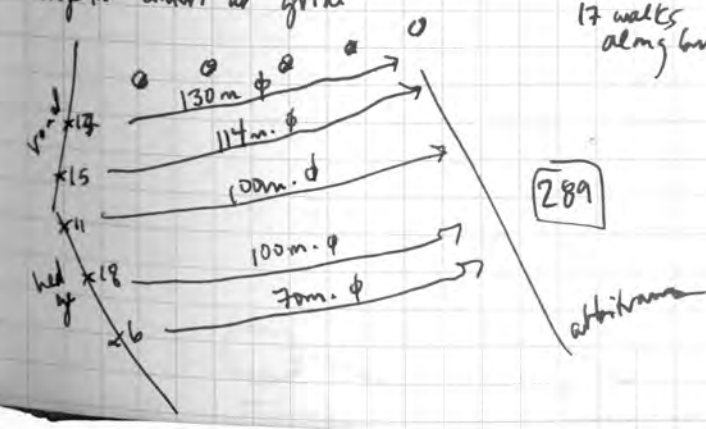

AREA 2 TRACT B290 TIME 10:40
(FIELD) W

VISIBILITY 30%
VEGETATION ~~[illegible]~~ grass
SOIL CONDITION stable terraces

olives + some figs
big+wide

AREA 2 TRACT B291 TIME 10:45
(FIELD) W

VISIBILITY 30%
VEGETATION grass
SOIL CONDITION stable terrace

open terraces
brush cleared
a few figs

AREA 2 TRACT B292 TIME ~~10:50~~ 10:50
(FIELD) E

VISIBILITY 30%
VEGETATION grass
SOIL CONDITION stable
undist.

AREA 2 TRACT B293 TIME 10:55
(FIELD) E

VISIBILITY 30%
VEGETATION grass
SOIL CONDITION stable
terrace

brush faces
at upper

290 continues 289.

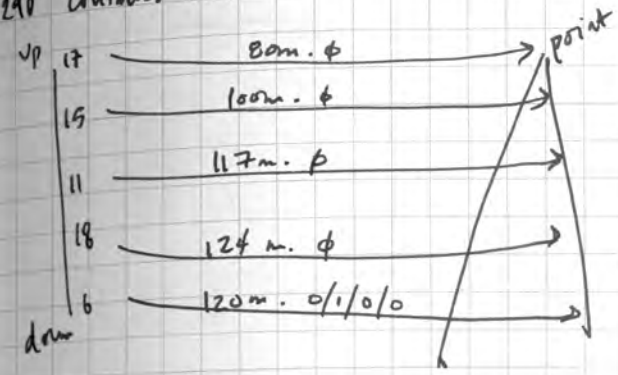

290

291 continues 290

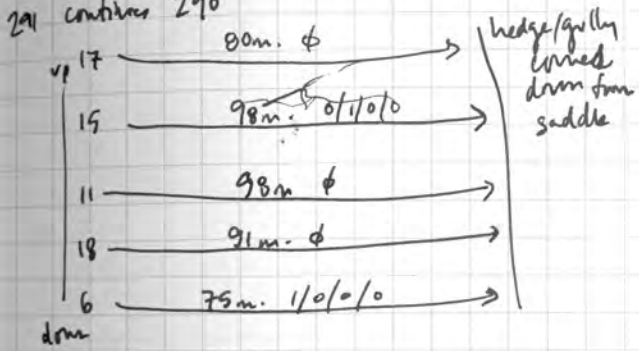

291

292 descend hedge/gully + walk back E below 291

293

AREA 2 TRACT B294 TIME 11:00
(FIELD) E
VISIBILITY 30%
VEGETATION grass
SOIL CONDITION stable terrace

AREA 2 TRACT B295 TIME 11:10
(FIELD) E
VISIBILITY [illegible]
VEGETATION grass + olives
SOIL CONDITION stable



AREA 2 TRACT B296 TIME 11:25
(FIELD) E
VISIBILITY 30%
VEGETATION grass
SOIL CONDITION stable terraces
olives

AREA 2 TRACT B297 TIME 11:30
(FIELD) W/[illegible]
VISIBILITY 50%
VEGETATION grass
SOIL CONDITION
ferns on slope - 6
15+17 terraces

-294 continues 293 to hedge as start 289 down.

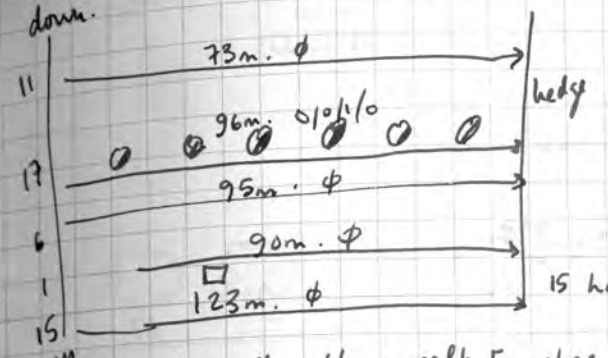

294

15 has sm. field house

-295 cross hedge/brambles + walk E. above mass of brambles at bottom.

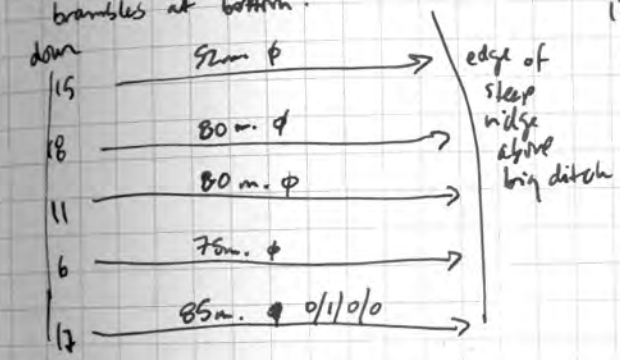

edge of steep ridge above big ditch

17 walks just below terraces start along a line of baby trees.

295

-296 go uphill to walk W above 295.



6 has old grassy ditches

hedge by ridge road

296

descend ridge road hedge + walk back W below 296

297

to small road below hedge

AREA 2 TRACT B298 TIME (FIELD) 11:55 N
VISIBILITY 30%
VEGETATION grass
SOIL CONDITION stable terrace

AREA 2 TRACT B299 TIME (FIELD) 12:00 N
VISIBILITY 30%
VEGETATION grass
SOIL CONDITION stable terrace

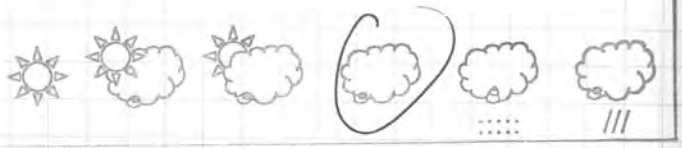

AREA 2 TRACT B300 TIME (FIELD) 12:05 N
VISIBILITY 30%
VEGETATION grass
SOIL CONDITION stable terrace approaching factory



AREA 2 TRACT B301 TIME (FIELD) 1:05
VISIBILITY 30%
VEGETATION grass
SOIL CONDITION stable moist valley bottoms of field road

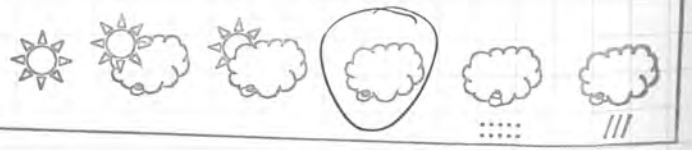

- 298 descend field road to walk small bit of open valley bottom below Zone 3.



AREA 2 TRACT B302 TIME 1:15
(FIELD) ~~120~~ 330°
VISIBILITY 30%
VEGETATION grass
SOIL CONDITION stable undisturbed
some short bush



AREA 2 TRACT B303 TIME 1:30
(FIELD) 70°
VISIBILITY 60%
VEGETATION grass - patchy
SOIL CONDITION stable undisturbed
some short bush
flat bottom



AREA 2 TRACT B304 TIME 1:35
(FIELD) 250°
VISIBILITY 30%
VEGETATION grass + short shrubs
SOIL CONDITION stable undisturbed.

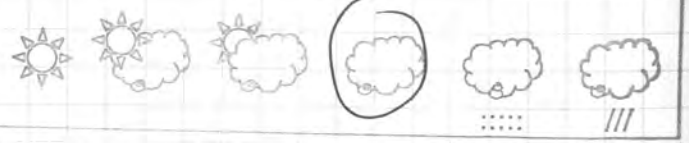

AREA 2 TRACT B305 TIME 1:50
(FIELD) W
VISIBILITY 40%
VEGETATION grass
SOIL CONDITION stable undisturbed



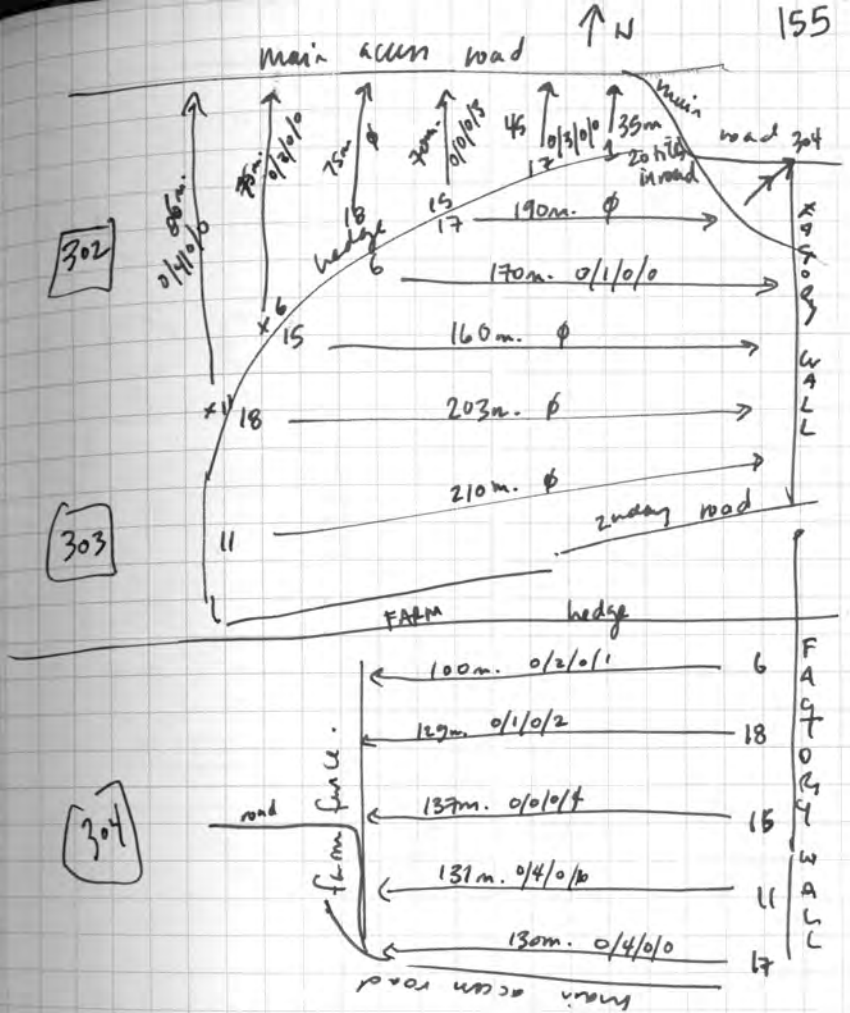

AREA 2 TRACT B306 TIME 2:00
(FIELD) W (S)
VISIBILITY 30%
VEGETATION grass
SOIL CONDITION stable undist. terraces



AREA 2 TRACT B307 TIME 2:05
(FIELD) W
VISIBILITY 30%
VEGETATION grass bushy faces.
SOIL CONDITION stable terrace



AREA 2 TRACT B308 TIME 2:10
(FIELD) W
VISIBILITY 30%
VEGETATION grass open
SOIL CONDITION stable terrace

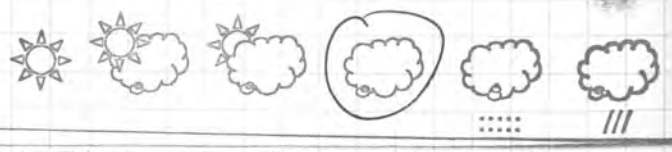

AREA 2 TRACT B309 TIME 2:15
(FIELD) W
VISIBILITY 30%
VEGETATION grass bushy
SOIL CONDITION stable terraces faces



306

307 continue 306; on terraces



dumped earth + rock; excavation of 11's terrace

307

horse along 11+17.

continue 307.

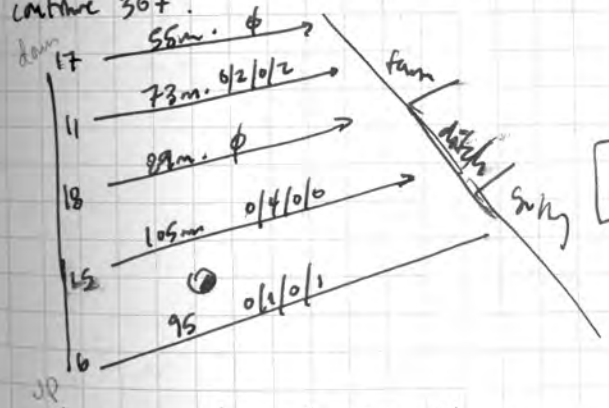

308

continue 308; bushy lowest 2 walker up.

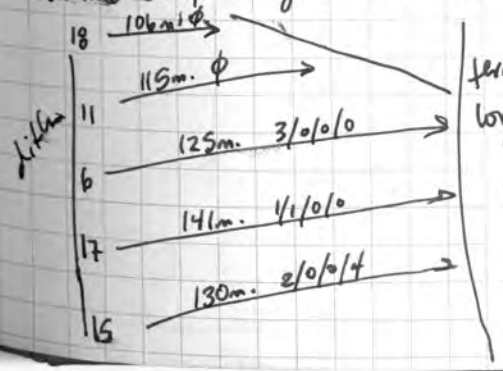

terraces shift. lower walkers stop at main access road.

309

AREA 2 TRACT B310 TIME 2:25
(FIELD) W
VISIBILITY 30%
VEGETATION grass
SOIL CONDITION stable terrace
shallow bowl

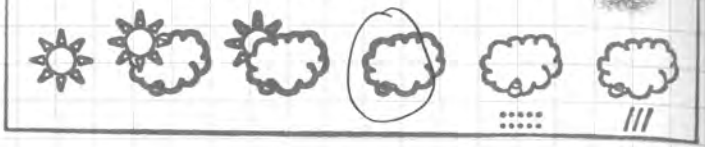

AREA 2 TRACT B311 TIME 2:40
(FIELD) E
VISIBILITY 30%
VEGETATION grass
SOIL CONDITION stable terrace



AREA 2 TRACT B312 TIME 2:50
(FIELD) E
VISIBILITY 30%
VEGETATION grass
SOIL CONDITION stable terrace brushy face

AREA 2 TRACT B313 TIME 3:00
(FIELD) E
VISIBILITY 40%
VEGETATION grass
SOIL CONDITION stable terraces brushy faces wide space



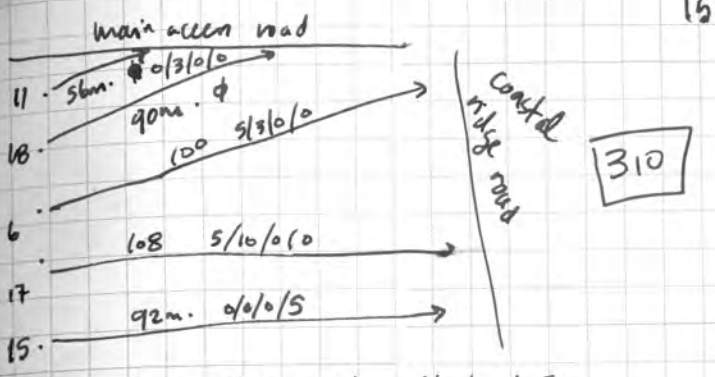

311 ascend above 310 and walk back E.

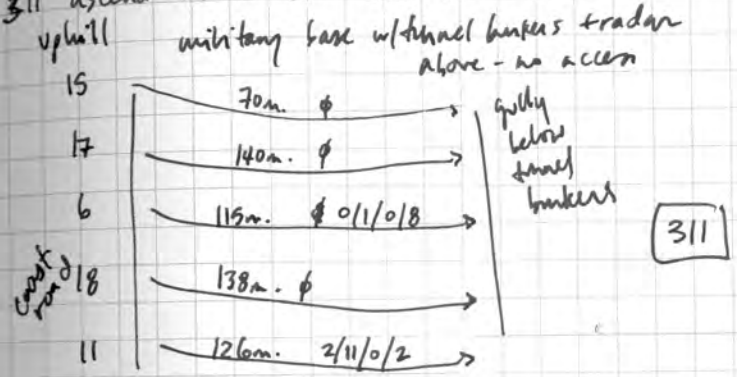

shift down to walk above 309

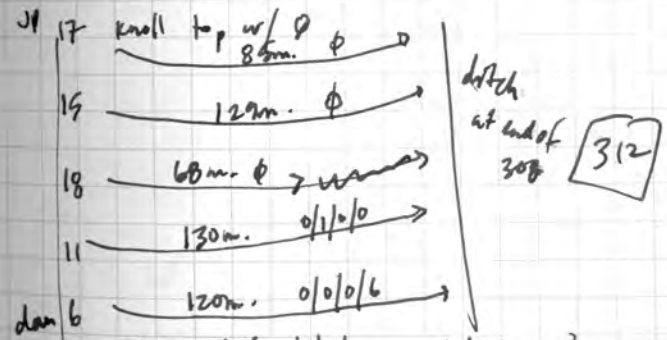

continue shift down

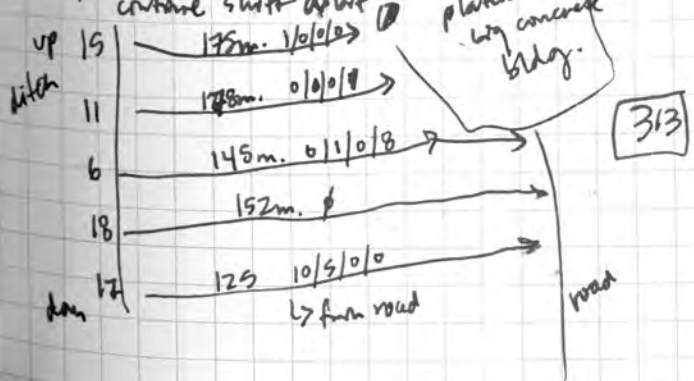

AREA 2 TRACT B314 TIME 3:10 (FIELD)

VISIBILITY 60%
VEGETATION grass
SOIL CONDITION terraces bulldozing

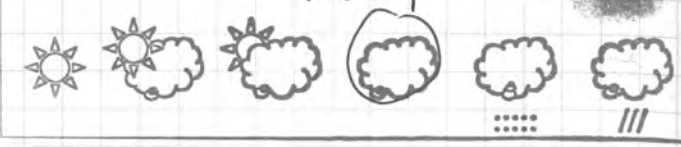

AREA 1 TRACT B315 TIME 8:00 (FIELD) N contours

VISIBILITY 30%
VEGETATION grass
SOIL CONDITION stable terrace (more or less)

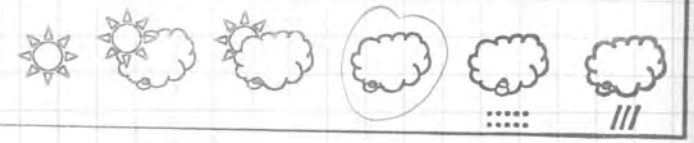

AREA 1 TRACT B316 TIME 8:10 (FIELD) W

VISIBILITY 40%
VEGETATION grass
SOIL CONDITION stable terraces under plow olives



AREA 1 TRACT B317 TIME 8:15 (FIELD) W contour olives widely spaced

VISIBILITY 30%
VEGETATION grass
SOIL CONDITION stable terraces

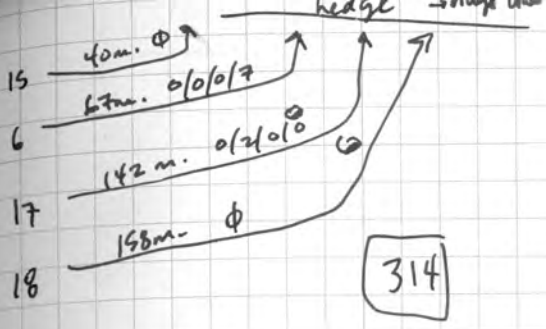

15 below concrete bldg (H_2O?) modern brick+tile
17 on bulldozed terrace-base earth for digging at end between 6 + 15 - spill downhill

27.111.01

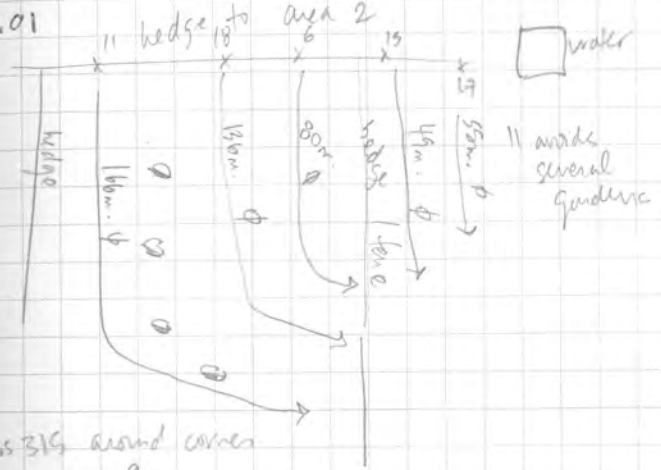

316 follows 315 around corner

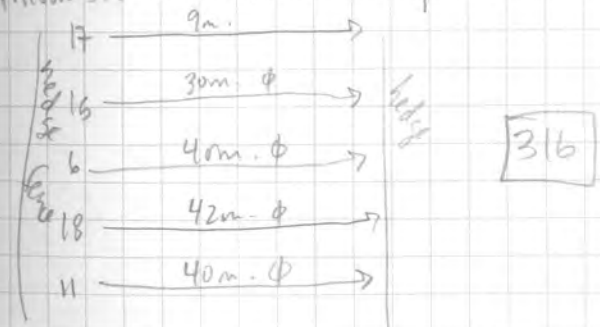

317 follows 316



AREA 1 TRACT B318 TIME 8:15
(FIELD) W

VISIBILITY 30%
VEGETATION grass
SOIL CONDITION stable terraces

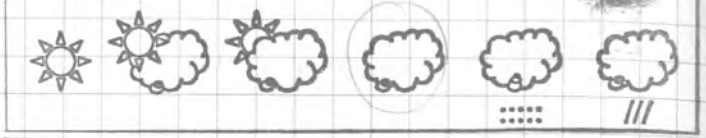

AREA 1 TRACT B319 TIME 8:25
(FIELD) S/E

VISIBILITY 30%
VEGETATION grass
SOIL CONDITION stable terraces

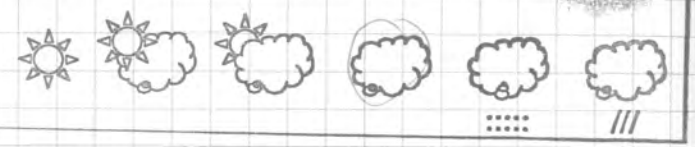

AREA 1 TRACT B320 TIME 8:35
(FIELD) E

VISIBILITY 20%
VEGETATION leafy gc.
SOIL CONDITION stable terraces

6/18 on terraces others on flat

AREA 1 TRACT B321 TIME 8:40
(FIELD) E

VISIBILITY 30%
VEGETATION grass
SOIL CONDITION stable terraces

B318 top row walkers continue B317 above farm to gate at next farm



Descend + walk back S/E below 317

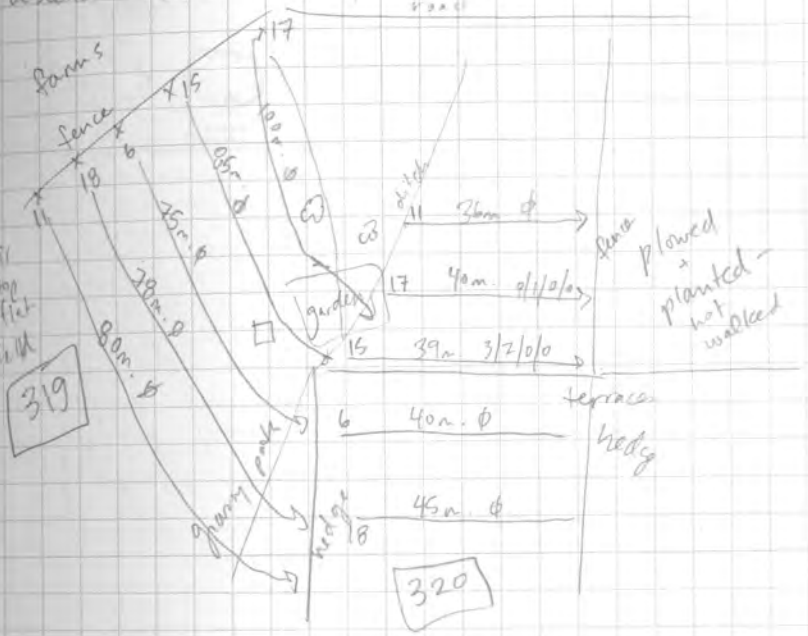

321 follows 320 in upper pts. 15 is at base of hill, above unwalkable plowed field.

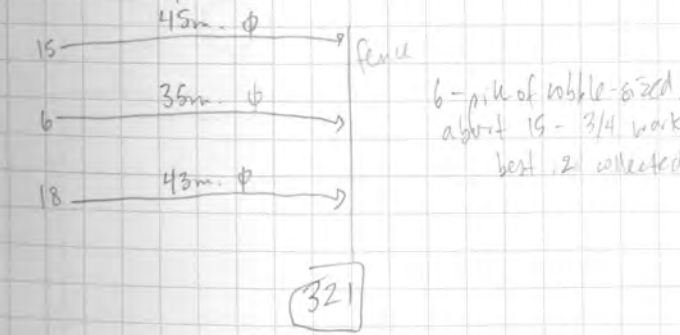

AREA 1 TRACT B322 TIME 8:50
(FIELD) E/S

VISIBILITY 30%
VEGETATION grass
SOIL CONDITION stable terrace

AREA 1 TRACT B323 TIME 9:00
(FIELD) N/W

VISIBILITY 30%
VEGETATION grass
SOIL CONDITION stable terrace

AREA 1 TRACT B324 TIME 9:05
(FIELD) E

VISIBILITY 30%
VEGETATION grass
SOIL CONDITION stable horse fortification; small rubble

AREA 1 TRACT B325 TIME 9:15
(FIELD) W/N

VISIBILITY 30%
VEGETATION grass
SOIL CONDITION stable terrace against hillside and is flat

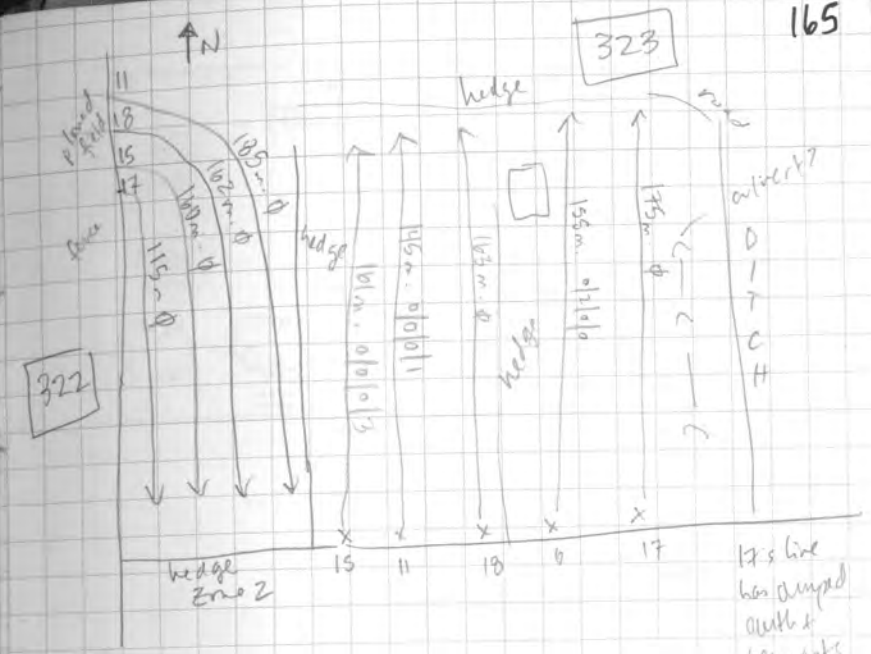

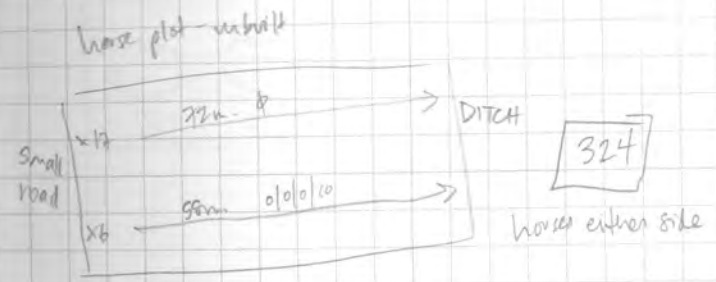

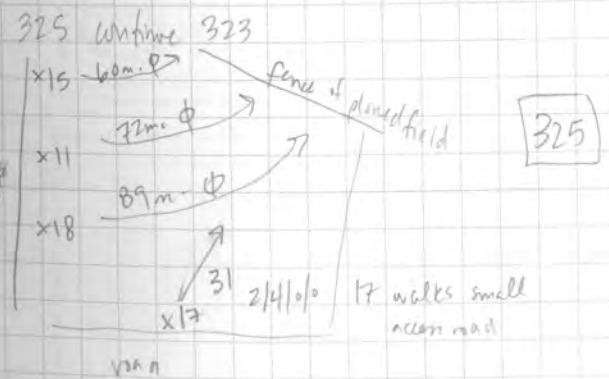

AREA 1 TRACT B326 TIME 9:15 (FIELD) W

VISIBILITY 30%
VEGETATION grass
SOIL CONDITION stable undisturbed

AREA 1 TRACT B327 TIME 7:25 (FIELD) W

VISIBILITY 20%
VEGETATION leafy gc.
SOIL CONDITION stable undisturbed

AREA 1 TRACT B328 TIME 10:15 (FIELD) N/E

VISIBILITY 40%
VEGETATION grass
SOIL CONDITION stable scrubby

AREA 1 TRACT B329 TIME 10:20 (FIELD) N/E

VISIBILITY 40%
VEGETATION grass
SOIL CONDITION mostly stable some goat paths wet leafy shrubs

lots of pottery in planted field which farmers

go around planted field + complete N end of B319+320

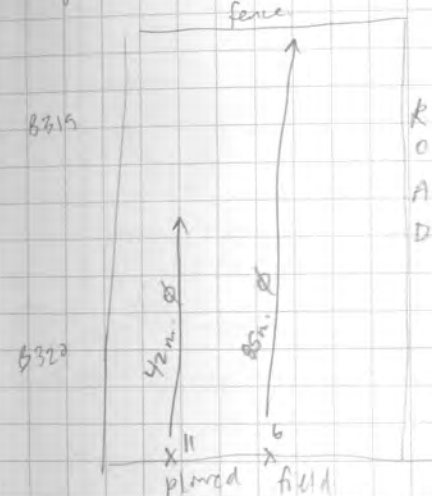

11 stopped by farmers.

return to vehicle + decide where to go next

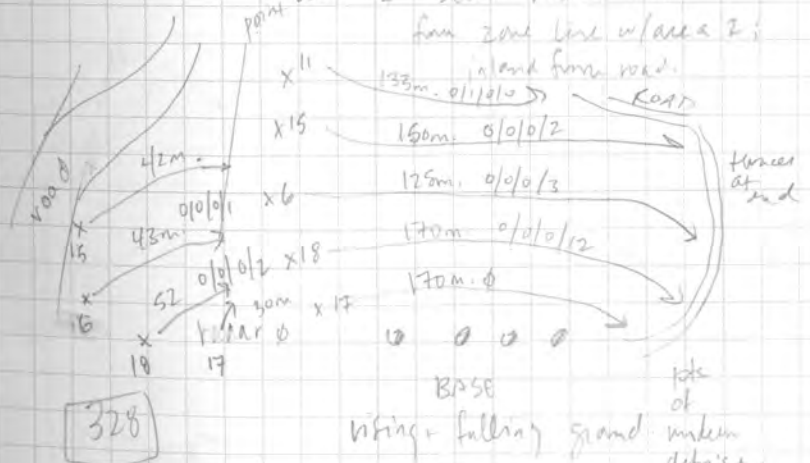

AREA 1 TRACT B330 TIME 10:30
(FIELD) W
VISIBILITY 70%
VEGETATION grass, sparse
SOIL CONDITION dumped earth + debris eroding

AREA 1 TRACT B331 TIME 10:35
(FIELD) W
VISIBILITY 40%
VEGETATION grass
SOIL CONDITION eroding terraces + goat paths

AREA 1 TRACT B332 TIME 10:45
(FIELD) W
VISIBILITY 30%
VEGETATION grass
SOIL CONDITION stable terrace
some brush weight little terraces

AREA 1 TRACT B333 TIME 11:20
(FIELD) N
VISIBILITY 30%
VEGETATION grass
SOIL CONDITION flat undigt old farmyard

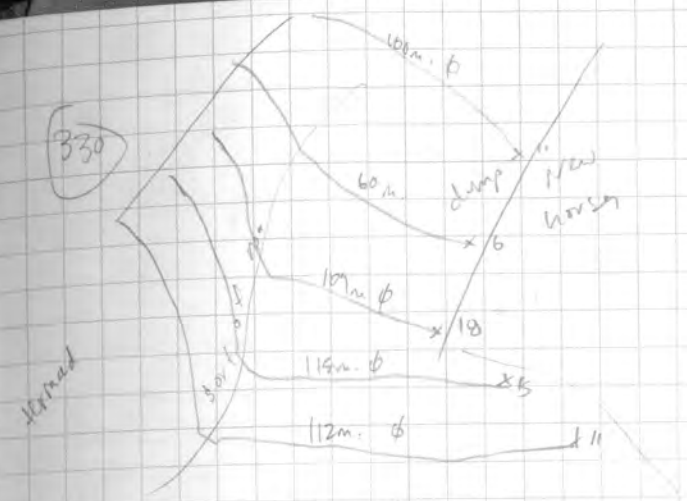

B31 continues 330 on terraces



ascend road to top terraces above 331

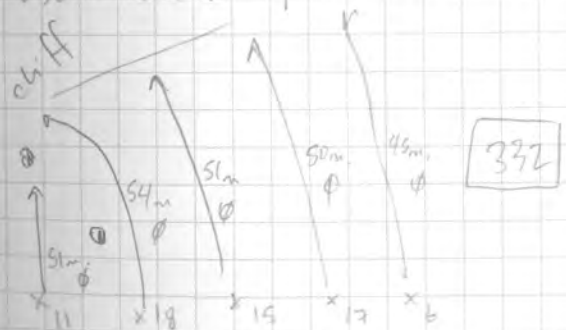

ascend to top of Porto Romano ridge

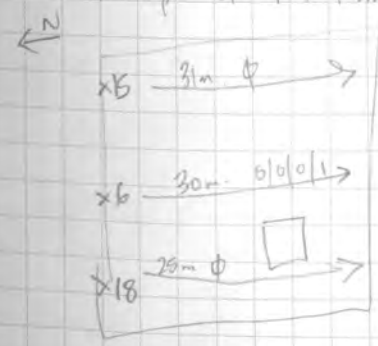

333

abandoned horse fenced (but a dog)

AREA 1 TRACT B334 TIME 11:25
(FIELD) N
VISIBILITY 30% grain
VEGETATION stable terraces
SOIL CONDITION

AREA 1 TRACT B335 TIME 11:30
(FIELD) N
VISIBILITY 30%
VEGETATION grain
SOIL CONDITION stable terrace

AREA 1 TRACT B336 TIME 11:35
(FIELD) N
VISIBILITY 30%
VEGETATION grain
SOIL CONDITION stable terrace

AREA 1 TRACT B337 TIME 11:40
(FIELD) N
VISIBILITY 30%
VEGETATION grain
SOIL CONDITION stable terrace
bunkers
Cabin of erosion of fires

334 along ridge top - ended to W. farms f. E.

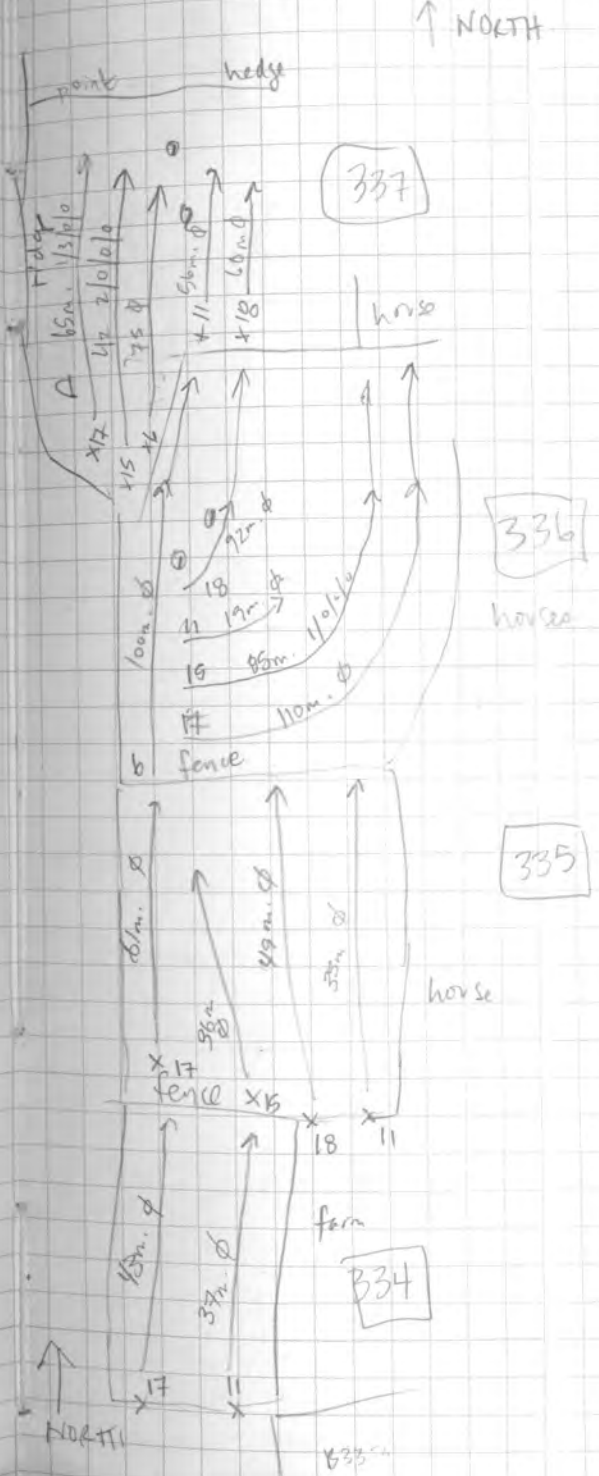

AREA 1 TRACT B338 TIME 11:50 (FIELD) N

VISIBILITY 30%
VEGETATION grass
SOIL CONDITION stable terraces

AREA 1 TRACT B339 TIME 12:00 (FIELD) S

VISIBILITY 30%
VEGETATION grass
SOIL CONDITION stable terrace



AREA 1 TRACT B340 TIME 12:05 (FIELD) S

VISIBILITY 30%
VEGETATION grass
SOIL CONDITION stable terrace



AREA 1 TRACT B341 TIME 12:40 (FIELD) N

VISIBILITY 30%
VEGETATION grass & low brush
SOIL CONDITION scrubby stable terraces erosion-goat path



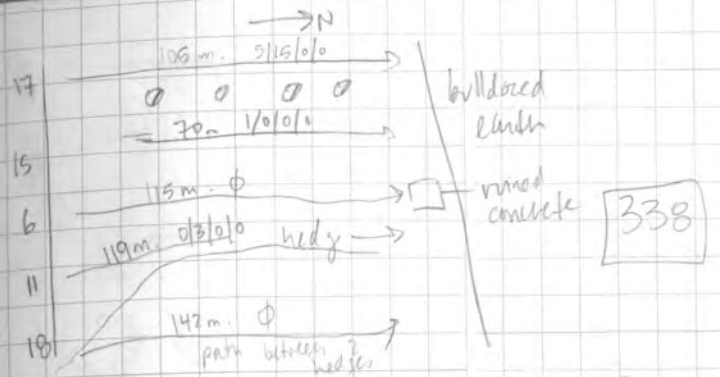

descend along hedge below 338 + return S

340 continue 339 still below 338



341 descend below 338 + walk N (labels 339)

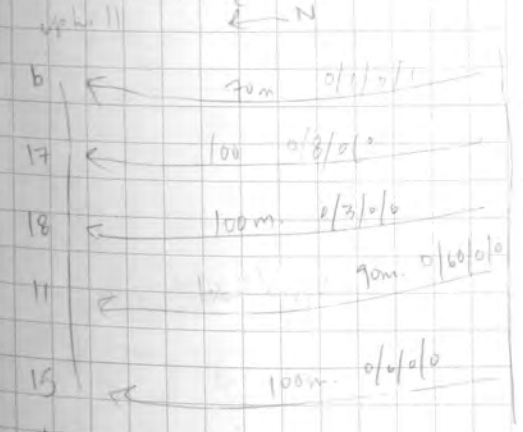

18 have [illegible] dumped tiles + [illegible]

AREA 1 TRACT B342 TIME 12:50
(FIELD) N/

VISIBILITY 30%
VEGETATION low brush
SOIL CONDITION stable, not terraced



AREA 1 TRACT B343 TIME 1:15
(FIELD) N

VISIBILITY [illegible]
VEGETATION grass + low brush
SOIL CONDITION stable terrace

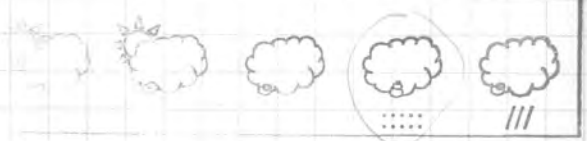

AREA 1 TRACT B344 TIME 1:20
(FIELD) N

VISIBILITY 30%
VEGETATION grass + low brush
SOIL CONDITION stable terrace

12 TRACT B345 TIME 8:10
(FIELD) N

10%
tall grass + bramble
stable midist



342 cont 341

up 6 — 25m 0/7/0/0 →
17 — 31m. 15/35/0/0 →
18 — 30m. 0/14/0/0 →
11 — 24m 0/9/0/0 →
down 15 — 30m 1/30/0/0 →

342

CLIFF

Scarp above 17 & line w/ lots of tile + some ceramic protruding. Also possible piece of wall. ? parallel to lower section of military base. mortar sample taken.

↳ very fine tiles/bricks to a wall possibly in situ

343 descend along fence below 342 cont + cordek again to cliff. very mudy!

up 18 — 30m. ∅ →
15 — 38m 0/2/0/0 →
6 — 35m 0/1/0/0 →
11 — 35m 0/2/0/0 →

CLIFF

343

down
descend along fence again + walk to cliff, N.

up 15 — 60m. 0/2/0/0 →
6 — 50m 0/2/0/0 →
11 — 82m 0/4/0/0 →
18 — 89m 0/2/0/0 →
down 17 — 116m. ∅ →

goat paths

344

28·111·01 coastal plain past the navy base – we begin walking N above the road. → N

down
x15 on low road — 85m. →
x6 in bushes — 75m. ∅ →
x18 on high road — 92m. ∅ →
up

tank

point where fence begins above

345

AREA 12 TRACT B346 TIME 8:25 (FIELD) N

VISIBILITY 10%
VEGETATION tall grass + bramble
SOIL CONDITION stable terraces

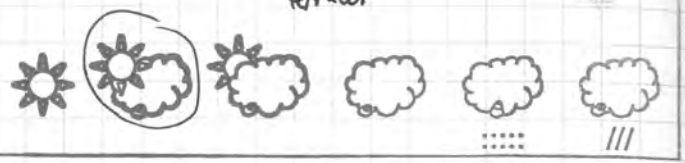

AREA 12 TRACT 347 TIME 8:50 (FIELD) N

VISIBILITY 30%
VEGETATION tall grass ~~+ bramble~~.
SOIL CONDITION stable terraces wider now.



AREA 12 TRACT B348 TIME 9:00 (FIELD) N

VISIBILITY 30%
VEGETATION tall grass
SOIL CONDITION stable terraces widely spaced



AREA 12 TRACT B349 TIME 9:20 (FIELD) N

VISIBILITY 30%
VEGETATION tall grass
SOIL CONDITION mostly stable a few terraces but mostly not



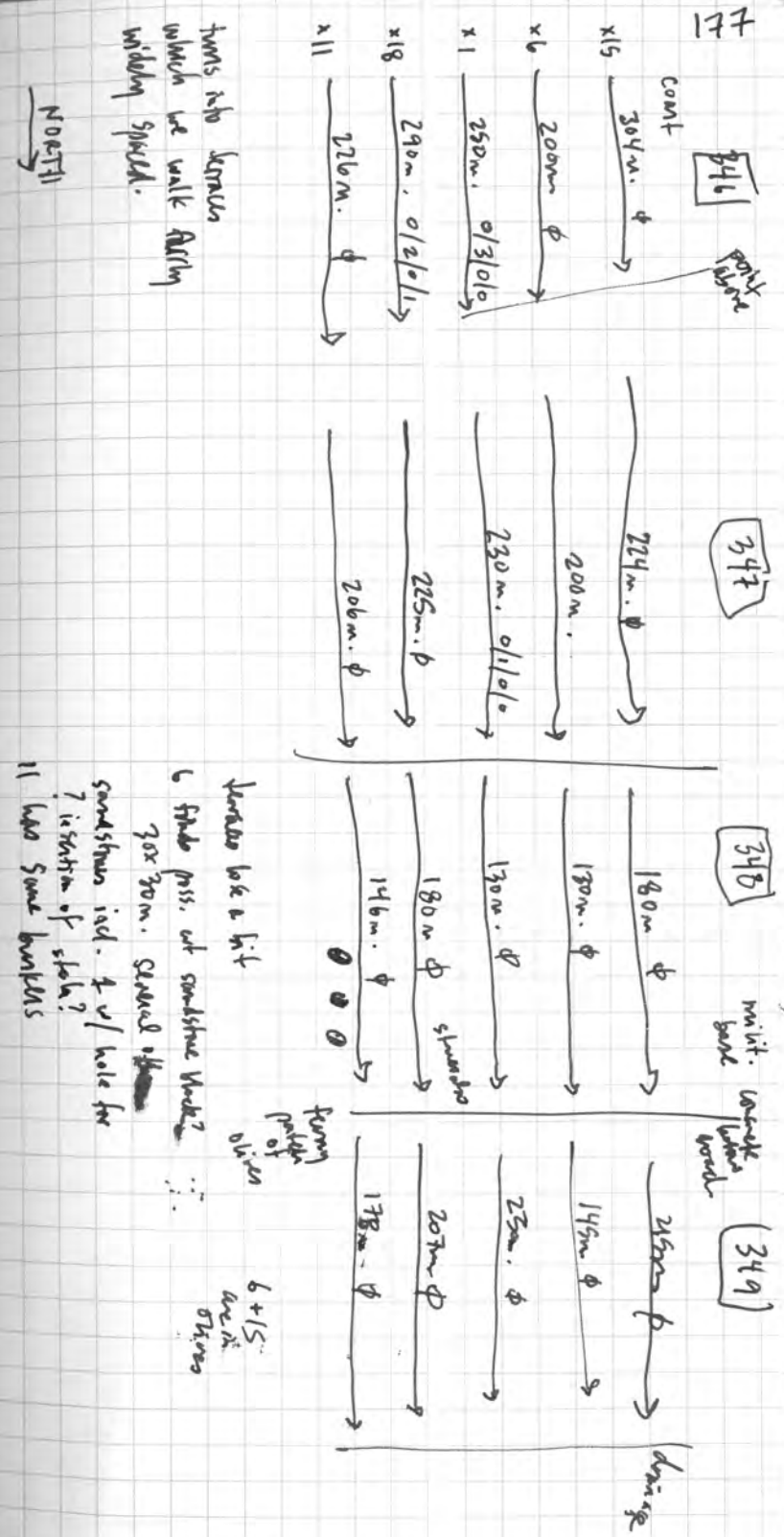

AREA 12 TRACT B350 TIME 9:35
(FIELD) N

VISIBILITY 30%
VEGETATION tall grass
SOIL CONDITION stable
undist.

AREA 12 TRACT B351 TIME 10:35
(FIELD) N

VISIBILITY 30%
VEGETATION grass + shrubs
SOIL CONDITION stable loose

AREA 12 TRACT B352 TIME 10:40
(FIELD) N

VISIBILITY 30%
VEGETATION tall grass + bramble
SOIL CONDITION stable

AREA 12 TRACT B353 TIME
(FIELD)

VISIBILITY 30%
VEGETATION brush/bramble
SOIL CONDITION stable mostly

AREA 12 TRACT B354 TIME (FIELD) 11:20 S

VISIBILITY 20%

VEGETATION

SOIL CONDITION stable terrace

which shifts due difficult

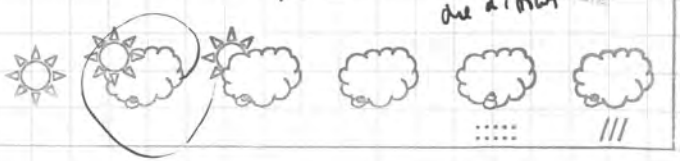

AREA 12 TRACT B355 TIME (FIELD) 11:35 S

VISIBILITY 30%

VEGETATION bramble

SOIL CONDITION stable terrace



AREA 12 TRACT B356 TIME (FIELD) 11:45 S

VISIBILITY 50%

VEGETATION grass + olives

SOIL CONDITION eroding terraces (seems to be favorite grazing spot - we encounter a flock)

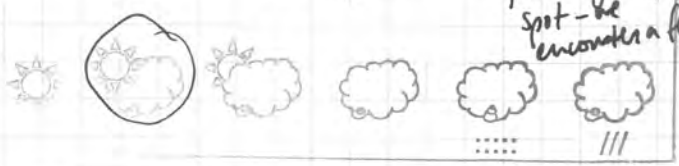

AREA 12 TRACT B357 TIME (FIELD) 11:55 S

VISIBILITY 30%

VEGETATION tall grass

SOIL CONDITION stable terraces



Start in path down from notch in cliffs - recognizeable.

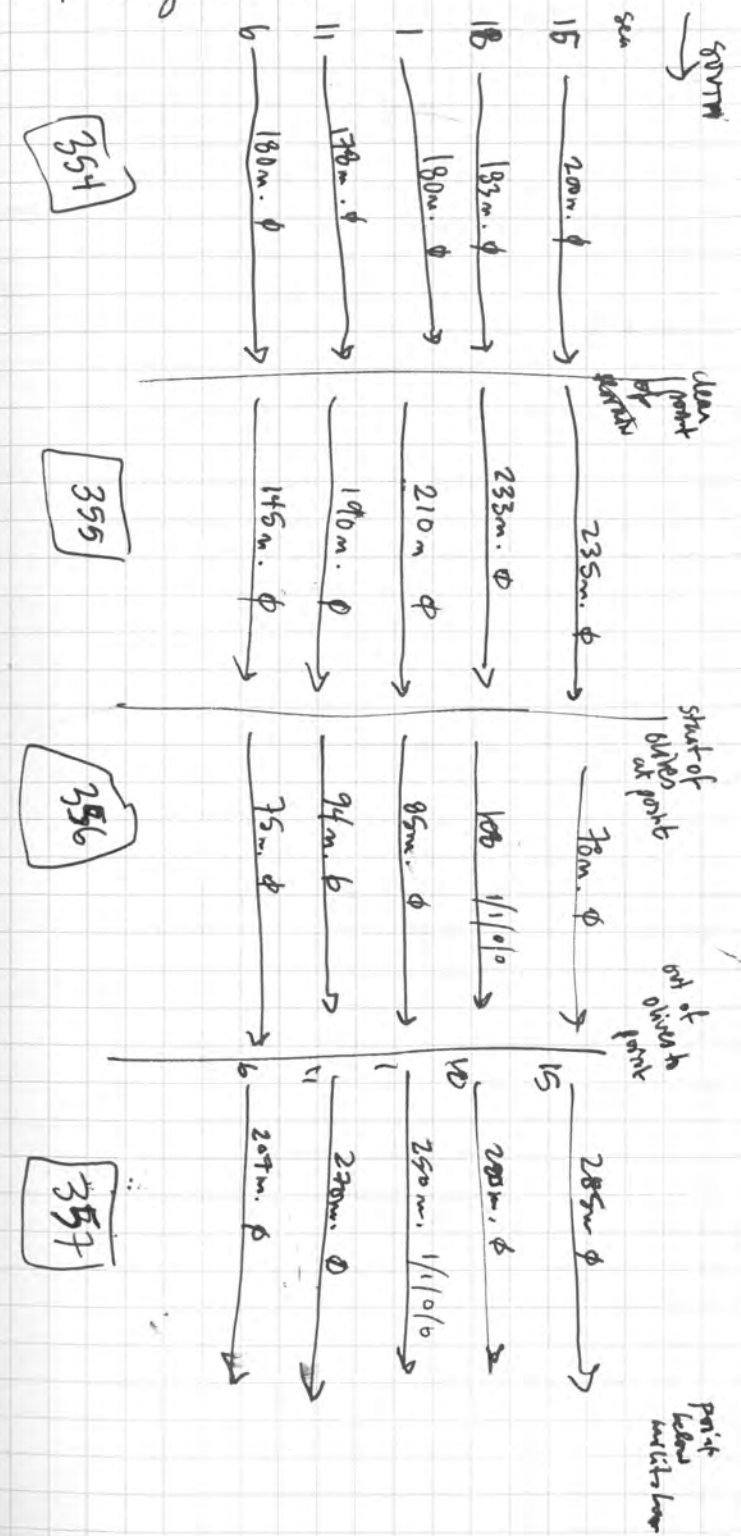

AREA 12 TRACT B358 TIME (FIELD) 12:15 S

VISIBILITY 40%

VEGETATION tall grass

SOIL CONDITION undist. mostly stable — not really terraced



AREA 12 TRACT B359 TIME (FIELD) 1:05 S

VISIBILITY 30%

VEGETATION tall grass

SOIL CONDITION mostly stable terraces

AREA 12 TRACT B360 TIME (FIELD) 1:20 S

VISIBILITY 30%

VEGETATION tall grass

SOIL CONDITION stable terrace

AREA 12 TRACT B361 TIME (FIELD) 1:55 N

VISIBILITY 40%

VEGETATION tall grass

SOIL CONDITION eroding terraces

→ S

358

15 — 165m. φ — sea

18 — 170m φ

1 — 150m. φ

11 — 165m. φ

6 — 135m. φ

point past base

concrete thing below

359

15 —

18 — 270m φ

1 — 250m φ

11 — 252m. φ

6 — 220m φ

360

15 — 308m. φ — point

18 — 260m φ

1 — 210m φ

11 — 256m φ

6 — 205m φ

small ridge before unlit (gravy) ridge

ascend above + N of 360. continue N

up 6 — 163m 1/0/0/0 →

1 — 170 φ →

11 — 176 0/1/0/0 →

18 — 145m φ →

15 — 180m φ →

361

AREA 12 TRACT B362 TIME 2:00 (FIELD) N

VISIBILITY 60%
VEGETATION sparse grass
SOIL CONDITION eroding terraces

AREA 12 TRACT B363 TIME 2:20 (FIELD) N

VISIBILITY 50%
VEGETATION sparse grass
SOIL CONDITION eroding terraces.

AREA 12 TRACT B364 TIME 2:25 (FIELD) N

VISIBILITY 50%
VEGETATION sparse grass
SOIL CONDITION eroding terraces

AREA 12 TRACT B365 TIME 2:40 (FIELD) N

VISIBILITY 40%
VEGETATION sparse grass
SOIL CONDITION eroding terraces



AREA 12 TRACT B366 TIME 2:55 (FIELD) N

VISIBILITY 40%
VEGETATION tall grass
SOIL CONDITION eroding terrace NOT WALKED

AREA TRACT TIME (FIELD)

VISIBILITY
VEGETATION
SOIL CONDITION

AREA TRACT TIME (FIELD)

VISIBILITY
VEGETATION
SOIL CONDITION

AREA TRACT TIME (FIELD)

VISIBILITY
VEGETATION
SOIL CONDITION

366

up 6

1

11

18

15

AREA TRACT TIME (FIELD)

VISIBILITY
VEGETATION
SOIL CONDITION

AREA TRACT TIME (FIELD)

VISIBILITY
VEGETATION
SOIL CONDITION

AREA TRACT TIME (FIELD)

VISIBILITY
VEGETATION
SOIL CONDITION

AREA TRACT TIME (FIELD)

VISIBILITY
VEGETATION
SOIL CONDITION

AREA TRACT TIME (FIELD)

VISIBILITY
VEGETATION
SOIL CONDITION



AREA TRACT TIME (FIELD)

VISIBILITY
VEGETATION
SOIL CONDITION



AREA TRACT TIME (FIELD)

VISIBILITY
VEGETATION
SOIL CONDITION

AREA TRACT TIME (FIELD)

VISIBILITY
VEGETATION
SOIL CONDITION



AREA TRACT TIME (FIELD)

VISIBILITY
VEGETATION
SOIL CONDITION

AREA TRACT TIME (FIELD)

VISIBILITY
VEGETATION
SOIL CONDITION

AREA TRACT TIME (FIELD)

VISIBILITY
VEGETATION
SOIL CONDITION

AREA TRACT TIME (FIELD)

VISIBILITY
VEGETATION
SOIL CONDITION

AREA TRACT TIME (FIELD)

VISIBILITY
VEGETATION
SOIL CONDITION

AREA TRACT TIME (FIELD)

VISIBILITY
VEGETATION
SOIL CONDITION

AREA TRACT TIME (FIELD)

VISIBILITY
VEGETATION
SOIL CONDITION



AREA TRACT TIME (FIELD)

VISIBILITY
VEGETATION
SOIL CONDITION



AREA TRACT TIME (FIELD)

VISIBILITY
VEGETATION
SOIL CONDITION

AREA TRACT TIME (FIELD)

VISIBILITY
VEGETATION
SOIL CONDITION



AREA TRACT TIME (FIELD)

VISIBILITY
VEGETATION
SOIL CONDITION

AREA TRACT TIME (FIELD)

VISIBILITY
VEGETATION
SOIL CONDITION



AREA TRACT TIME (FIELD)

VISIBILITY
VEGETATION
SOIL CONDITION

AREA TRACT TIME (FIELD)

VISIBILITY
VEGETATION
SOIL CONDITION

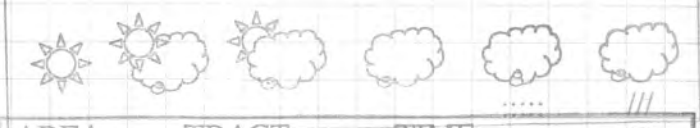

AREA TRACT TIME (FIELD)

VISIBILITY
VEGETATION
SOIL CONDITION

AREA TRACT TIME (FIELD)

VISIBILITY
VEGETATION
SOIL CONDITION



AREA TRACT TIME (FIELD)

VISIBILITY
VEGETATION
SOIL CONDITION



AREA TRACT TIME (FIELD)

VISIBILITY
VEGETATION
SOIL CONDITION

AREA TRACT TIME (FIELD)

VISIBILITY
VEGETATION
SOIL CONDITION

AREA TRACT TIME (FIELD)

VISIBILITY
VEGETATION
SOIL CONDITION



SITE 004
B056/065 + ASSOC.
plateau extending E from coastal ridge w/ views down to 2 valleys (6+5). Densest concentration at top of plateau where rough plowing makes visibility good.
fond - Hell. fireware base
knoll is terraced + w/ bunkers at top - material washes down in gully to N, down all sides of knoll, + is visible in scarps below road to S.
GPS point at bunker - top of B056
fond - A./cl ptd tile (cover) in B056

SITE 005 dated
~~threshold~~ assoc. w/ lower wall taken to museum by previous director w/ 3 rosettes. probably can be found. → 1m x 60cm x 5-6cm.
Afnm dates wall 4th/6th
GPS point at lower wall.

PHOTO LOG - TEAM B ROLL6

15 01.01 - 0.8 from top of B01 (B030) looking at early tracks B01 - B30

01.09 - photo of B036 / B037 + eroded scarps producing pottery

16/3 01.10 → 01.16 from top of hill #1 B57 by sea

19/3 01.17 - 01.20 "sculptrie" from B011

01.21 - 01.22 views to N from B119 promontory

01.23 W from B123

01.24 N "

20/3 01.25 - 01.30 panorama of S side of Zone 7

21/3 01.31 - 01.37 from B169 looking E, then W

01.37 from above B176

• NEW ROLL OF FILM ROLL7

21/3 01 - 05 from above B176 looking N-E

22/3 06 - 11 from high road (=B201) at SW of Zone 5 panorama of N ridge of "

12 - 20 photos of cut stones from area of tile concentration - B201 - 203; B056.

21 - 26 photos from saddle N of B210 views to sea + valley Zone 5

23/3 27 - 37 wall track in Zone 5 by horse where we park car. B267

• NEW ROLL OF FILM ROLL8

23/3 01 - 02

24/3 03 - 06 panorama of Zone 5 from B259 courtridge

07 - 11 from Zone 5 - Zone 3 ridge looking N to Zone 3 → B259

26/3 12 - 18 panorama of Zone 2 from B287

19 - 24 Zone 2 S still from B313

27/3 24 - 27 - photo of ? Roman wall + scarp above known wall at Porta Romana. B342

28 - 31 - erosion along W face of Porta Romana from above B342

32 - 37 - new excavations along wall at P.R.

NEW ROLL ROLL9 — ended 3/30/01 —

28/3 1-2 sandstone block w/ poss. cob B348

3 - 4 B350 structure - field house?

5 10 from 365 and looking N panorama

29/3 11-12 from A557 looking S along coast

31/3 Site B01 - 13 - 18 main plowed field at top + area scattered downslope view from below

Site 02

19-20 view of plowed field from S.

21-22 view to S from plowed field